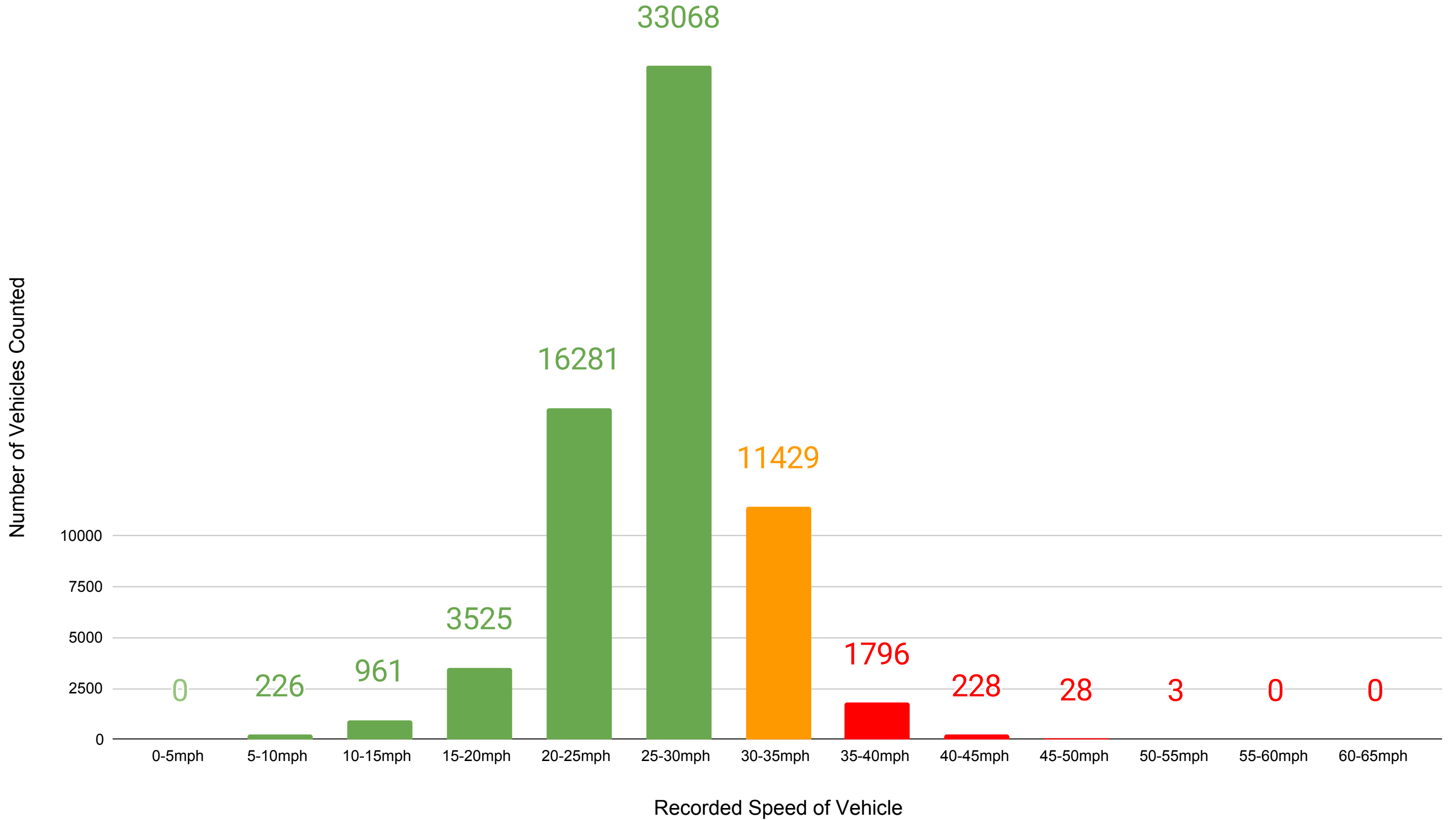


Strumpshaw Norwich Rd/Mill Rd (Facing Lingwood) Nov1-Nov 30 2023 (67545 counts)



For Project: NorwichRd/Mill Rd facing East Towards Lingwood
 Project Notes: On the junction of Norwich Rd/Mill Rd in Strumpshaw
 Location/Name: Incoming
 Report Generated: 04/12/2023 09:32:18
 Speed Intervals: 5 MPH
 Time Intervals: Instant
 Traffic Report From: 01/11/2023 10:00:00 through 30/11/2023 23:59:59
 85th Percentile Speed: 31.5 MPH
 85th Percentile Vehicles: 57415
 Max Speed: 55 MPH on 11/11/2023 13:45:00
 Total Vehicles: 67547
 AADT: 2283

Volumes - weekly counts

Time	5 Day	7 Day
Average Daily	2409	2253
AM Peak 08:00	268	221
PM Peak 16:00	181	166

Speed

Speed Limit: 30
 85th Percentile Speed: 31.5
 50th Percentile Speed: 26.9
 10 MPH Pace Interval: 20.0 MPH to 30.0 MPH
 Average Speed: 26.66

	Monday	Tuesday	Wednesday	Thursday	Friday	Saturday	Sunday
Count over limit	1772	1798	1964	2289	2265	1883	1516
% over limit	17.9	20.7	18.4	19.9	19.2	21.9	24.0
Avg Speeder	33.3	33.3	33.4	33.4	33.4	33.2	33.6
Avg Speed	12.6	12.5	12.8	12.9	11.7	14.0	16.1

Incoming Summary
 NorwichRd/Mill Rd facing East Towards Lingwood
 On the junction of Norwich Rd/Mill Rd in Strumpshaw

from Wed-Nov-01-2023-10-00-AM to Thu-Nov-30-2023-11-59-PM

Day/Time Ending	85th pctl (MPH)	85th pctl cnts	Total Cnts	Max Speed	Avg Speeder	% Speeders	Avg Speed
01/11/2023 11:00:00	29.5	269	316	35	32.5	10.1%	25.8
01/11/2023 12:00:00	30.2	218	256	35	32.5	15.6%	25.4
01/11/2023 13:00:00	31.5	156	184	35	32.5	21.7%	26.5
01/11/2023 14:00:00	32.4	241	284	45	33.6	25.4%	27.2
01/11/2023 15:00:00	31.2	207	244	40	32.9	19.7%	26.7
01/11/2023 16:00:00	31.9	218	256	45	33.6	21.9%	27.4
01/11/2023 17:00:00	29.2	224	264	45	35.4	10.6%	24.4
01/11/2023 18:00:00	29.1	241	284	40	33.8	5.6%	24.9
01/11/2023 19:00:00	29.0	170	200	45	35.8	6.0%	23.4
01/11/2023 20:00:00	29.8	156	184	40	33.3	13.0%	24.7
01/11/2023 21:00:00	33.3	88	104	45	35.8	23.1%	27.2
01/11/2023 22:00:00	35.4	65	76	40	34.2	47.4%	29.5
01/11/2023 23:00:00	37.1	61	72	50	36.8	38.9%	28.6
02/11/2023 00:00:00	32.5	10	12	35	32.5	33.3%	27.0
02/11/2023 01:00:00	0.0	0	0	0	0.0	0.0%	0.0
02/11/2023 02:00:00	29.4	7	8	30	0.0	0.0%	27.5
02/11/2023 03:00:00	0.0	0	0	0	0.0	0.0%	0.0
02/11/2023 04:00:00	28.8	3	4	30	0.0	0.0%	27.0
02/11/2023 05:00:00	18.8	3	4	20	0.0	0.0%	17.0
02/11/2023 06:00:00	35.0	24	28	40	34.2	42.9%	30.0
02/11/2023 07:00:00	34.4	99	116	40	33.6	48.3%	29.8
02/11/2023 08:00:00	32.9	282	332	40	32.9	32.5%	27.6
02/11/2023 09:00:00	32.7	388	456	40	33.7	25.4%	27.6
02/11/2023 10:00:00	31.1	248	292	35	32.5	19.2%	26.6
02/11/2023 11:00:00	29.9	241	284	40	33.5	14.1%	25.9
02/11/2023 12:00:00	32.3	163	192	45	34.3	22.9%	26.6
02/11/2023 13:00:00	32.2	245	288	35	32.5	26.4%	27.1
02/11/2023 14:00:00	30.0	184	216	35	32.5	14.8%	26.3
02/11/2023 15:00:00	29.8	235	276	40	33.1	13.0%	26.1
02/11/2023 16:00:00	30.9	248	292	40	33.3	17.8%	26.5
02/11/2023 17:00:00	31.5	258	304	40	33.5	19.7%	25.9
02/11/2023 18:00:00	30.3	214	252	40	33.0	15.9%	26.1
02/11/2023 19:00:00	31.6	122	144	35	32.5	22.2%	25.9
02/11/2023 20:00:00	29.6	146	172	35	32.5	11.6%	24.5
02/11/2023 21:00:00	30.8	78	92	40	33.8	17.4%	25.8
02/11/2023 22:00:00	32.5	48	56	40	34.2	21.4%	25.4
02/11/2023 23:00:00	30.0	24	28	35	32.5	14.3%	25.7
03/11/2023 00:00:00	23.8	3	4	25	0.0	0.0%	22.0
03/11/2023 01:00:00	0.0	0	0	0	0.0	0.0%	0.0
03/11/2023 02:00:00	43.8	7	8	45	42.5	50.0%	34.5
03/11/2023 03:00:00	33.8	7	8	35	32.5	50.0%	29.5
03/11/2023 04:00:00	23.8	7	8	25	0.0	0.0%	19.5
03/11/2023 05:00:00	33.8	3	4	35	32.5	100.0%	32.0
03/11/2023 06:00:00	34.0	24	28	35	32.5	71.4%	29.1
03/11/2023 07:00:00	33.8	126	148	40	33.7	35.1%	28.2
03/11/2023 08:00:00	32.3	347	408	40	32.7	26.5%	27.8

Incoming Summary
 NorwichRd/Mill Rd facing East Towards Lingwood
 On the junction of Norwich Rd/Mill Rd in Strumpshaw

from Wed-Nov-01-2023-10-00-AM to Thu-Nov-30-2023-11-59-PM

03/11/2023 09:00:00	32.6	405	476	40	33.5	25.2%	27.3
03/11/2023 10:00:00	29.6	486	572	40	32.8	10.5%	25.9
03/11/2023 11:00:00	29.0	364	428	40	33.5	4.7%	25.2
03/11/2023 12:00:00	30.8	282	332	45	34.3	16.9%	27.1
03/11/2023 13:00:00	31.4	265	312	40	32.8	20.5%	27.2
03/11/2023 14:00:00	29.6	218	256	35	32.5	10.9%	25.3
03/11/2023 15:00:00	29.7	323	380	35	32.5	12.6%	24.9
03/11/2023 16:00:00	29.4	289	340	35	32.5	8.2%	25.0
03/11/2023 17:00:00	29.9	326	384	40	32.9	14.6%	25.5
03/11/2023 18:00:00	31.0	306	360	40	33.4	17.8%	25.9
03/11/2023 19:00:00	31.6	214	252	40	33.3	20.6%	25.9
03/11/2023 20:00:00	33.2	150	176	40	33.7	29.5%	27.7
03/11/2023 21:00:00	32.8	75	88	40	33.3	27.3%	27.4
03/11/2023 22:00:00	34.7	51	60	45	35.0	40.0%	27.8
03/11/2023 23:00:00	36.9	31	36	40	35.8	33.3%	28.2
04/11/2023 00:00:00	32.5	14	16	35	32.5	25.0%	23.3
04/11/2023 01:00:00	48.8	7	8	50	47.5	50.0%	37.0
04/11/2023 02:00:00	0.0	0	0	0	0.0	0.0%	0.0
04/11/2023 03:00:00	28.8	3	4	30	0.0	0.0%	27.0
04/11/2023 04:00:00	33.8	7	8	35	32.5	50.0%	27.0
04/11/2023 05:00:00	28.8	3	4	30	0.0	0.0%	27.0
04/11/2023 06:00:00	32.5	10	12	35	32.5	33.3%	27.0
04/11/2023 07:00:00	34.2	44	52	40	33.2	53.8%	29.2
04/11/2023 08:00:00	32.6	143	168	40	32.9	28.6%	27.8
04/11/2023 09:00:00	30.7	197	232	40	33.0	17.2%	26.7
04/11/2023 10:00:00	32.3	303	356	40	32.7	27.0%	27.6
04/11/2023 11:00:00	31.8	258	304	35	32.5	23.7%	27.1
04/11/2023 12:00:00	30.5	326	384	45	33.4	16.7%	26.2
04/11/2023 13:00:00	31.9	330	388	40	33.5	21.6%	27.8
04/11/2023 14:00:00	30.8	262	308	45	34.0	16.9%	25.3
04/11/2023 15:00:00	31.7	204	240	40	32.9	21.7%	27.2
04/11/2023 16:00:00	31.1	190	224	35	32.5	19.6%	26.1
04/11/2023 17:00:00	31.4	184	216	35	32.5	20.4%	26.3
04/11/2023 18:00:00	29.3	156	184	35	32.5	8.7%	24.3
04/11/2023 19:00:00	31.6	133	156	45	33.8	20.5%	26.0
04/11/2023 20:00:00	32.0	119	140	40	33.1	22.9%	26.0
04/11/2023 21:00:00	33.4	71	84	40	34.2	28.6%	28.1
04/11/2023 22:00:00	29.5	71	84	35	32.5	9.5%	24.6
04/11/2023 23:00:00	31.9	27	32	35	32.5	25.0%	27.6
05/11/2023 00:00:00	30.0	44	52	35	32.5	15.4%	24.1
05/11/2023 01:00:00	28.8	10	12	30	0.0	0.0%	25.7
05/11/2023 02:00:00	41.2	17	20	45	37.5	60.0%	30.0
05/11/2023 03:00:00	0.0	0	0	0	0.0	0.0%	0.0
05/11/2023 04:00:00	23.8	3	4	25	0.0	0.0%	22.0
05/11/2023 05:00:00	0.0	0	0	0	0.0	0.0%	0.0
05/11/2023 06:00:00	43.8	7	8	45	42.5	50.0%	34.5
05/11/2023 07:00:00	34.0	24	28	35	32.5	71.4%	30.7

Incoming Summary
 NorwichRd/Mill Rd facing East Towards Lingwood
 On the junction of Norwich Rd/Mill Rd in Strumpshaw

from Wed-Nov-01-2023-10-00-AM to Thu-Nov-30-2023-11-59-PM

05/11/2023 08:00:00	31.2	75	88	40	33.8	18.2%	26.9
05/11/2023 09:00:00	31.6	61	72	35	32.5	22.2%	24.4
05/11/2023 10:00:00	32.5	156	184	40	32.9	28.3%	27.6
05/11/2023 11:00:00	32.2	272	320	40	33.0	25.0%	27.3
05/11/2023 12:00:00	31.1	204	240	40	33.4	18.3%	26.3
05/11/2023 13:00:00	32.2	177	208	40	32.9	25.0%	27.8
05/11/2023 14:00:00	32.6	177	208	45	34.0	25.0%	27.6
05/11/2023 15:00:00	33.3	197	232	40	33.6	31.0%	27.3
05/11/2023 16:00:00	31.6	197	232	40	33.3	20.7%	26.5
05/11/2023 17:00:00	29.9	143	168	40	33.3	14.3%	26.2
05/11/2023 18:00:00	32.9	119	140	40	33.0	31.4%	27.2
05/11/2023 19:00:00	33.8	102	120	40	34.2	30.0%	27.3
05/11/2023 20:00:00	34.4	78	92	40	34.6	30.4%	27.9
05/11/2023 21:00:00	32.9	54	64	35	32.5	37.5%	26.9
05/11/2023 22:00:00	31.9	31	36	35	32.5	22.2%	23.2
05/11/2023 23:00:00	32.5	10	12	35	32.5	33.3%	25.3
06/11/2023 00:00:00	28.8	10	12	30	0.0	0.0%	25.3
06/11/2023 01:00:00	38.8	3	4	40	37.5	100.0%	37.0
06/11/2023 02:00:00	0.0	0	0	0	0.0	0.0%	0.0
06/11/2023 03:00:00	0.0	0	0	0	0.0	0.0%	0.0
06/11/2023 04:00:00	33.8	7	8	35	32.5	50.0%	29.5
06/11/2023 05:00:00	36.2	17	20	40	35.0	40.0%	29.0
06/11/2023 06:00:00	32.5	20	24	35	32.5	33.3%	24.5
06/11/2023 07:00:00	33.9	112	132	40	33.8	36.4%	28.6
06/11/2023 08:00:00	32.6	357	420	45	34.3	23.8%	27.8
06/11/2023 09:00:00	30.5	411	484	40	32.8	16.5%	26.3
06/11/2023 10:00:00	29.4	296	348	40	33.2	8.0%	25.9
06/11/2023 11:00:00	29.5	207	244	40	33.3	9.8%	25.4
06/11/2023 12:00:00	31.5	204	240	35	32.5	21.7%	27.0
06/11/2023 13:00:00	32.5	190	224	40	33.2	26.8%	27.6
06/11/2023 14:00:00	29.5	241	284	40	33.1	11.3%	24.9
06/11/2023 15:00:00	29.9	214	252	35	32.5	14.3%	25.0
06/11/2023 16:00:00	29.7	272	320	35	32.5	12.5%	24.9
06/11/2023 17:00:00	31.4	286	336	40	32.8	20.2%	25.9
06/11/2023 18:00:00	30.3	190	224	40	33.1	16.1%	23.8
06/11/2023 19:00:00	31.0	136	160	40	33.9	17.5%	25.8
06/11/2023 20:00:00	32.0	133	156	40	33.1	23.1%	25.9
06/11/2023 21:00:00	29.8	58	68	35	32.5	11.8%	25.9
06/11/2023 22:00:00	32.8	75	88	45	34.2	27.3%	25.5
06/11/2023 23:00:00	32.5	58	68	40	33.8	23.5%	26.9
07/11/2023 00:00:00	30.0	20	24	35	32.5	16.7%	27.2
07/11/2023 01:00:00	33.8	3	4	35	32.5	100.0%	32.0
07/11/2023 02:00:00	43.8	7	8	45	42.5	50.0%	32.0
07/11/2023 03:00:00	28.8	3	4	30	0.0	0.0%	27.0
07/11/2023 04:00:00	28.8	3	4	30	0.0	0.0%	27.0
07/11/2023 05:00:00	32.5	10	12	35	32.5	33.3%	27.0
07/11/2023 06:00:00	33.8	17	20	35	32.5	60.0%	29.2

Incoming Summary
 NorwichRd/Mill Rd facing East Towards Lingwood
 On the junction of Norwich Rd/Mill Rd in Strumpshaw

from Wed-Nov-01-2023-10-00-AM to Thu-Nov-30-2023-11-59-PM

07/11/2023 07:00:00	33.5	105	124	40	34.2	29.0%	28.2
07/11/2023 08:00:00	33.9	320	376	45	33.6	40.4%	28.8
07/11/2023 09:00:00	32.3	456	536	40	33.3	24.6%	27.6
07/11/2023 10:00:00	29.5	289	340	40	33.1	10.6%	25.3
07/11/2023 11:00:00	29.4	269	316	40	33.2	8.9%	25.6
07/11/2023 12:00:00	29.9	218	256	40	33.1	14.1%	26.4
07/11/2023 13:00:00	31.2	211	248	40	32.9	19.4%	26.2
07/11/2023 14:00:00	29.5	201	236	45	35.0	10.2%	24.5
07/11/2023 15:00:00	31.6	221	260	40	32.9	21.5%	26.3
07/11/2023 16:00:00	29.5	262	308	35	32.5	9.1%	25.8
07/11/2023 17:00:00	30.4	296	348	40	33.2	16.1%	25.7
07/11/2023 18:00:00	29.6	218	256	40	34.4	12.5%	23.7
07/11/2023 19:00:00	31.9	146	172	40	33.0	23.3%	26.0
07/11/2023 20:00:00	33.8	92	108	40	33.5	37.0%	27.8
07/11/2023 21:00:00	33.6	88	104	40	33.6	34.6%	28.2
07/11/2023 22:00:00	32.5	68	80	40	33.5	25.0%	24.4
07/11/2023 23:00:00	35.4	65	76	40	34.2	47.4%	28.7
08/11/2023 00:00:00	38.1	17	20	40	37.5	40.0%	30.0
08/11/2023 01:00:00	0.0	0	0	0	0.0	0.0%	0.0
08/11/2023 02:00:00	38.8	7	8	40	35.0	100.0%	34.5
08/11/2023 03:00:00	0.0	0	0	0	0.0	0.0%	0.0
08/11/2023 04:00:00	24.4	7	8	25	0.0	0.0%	22.5
08/11/2023 05:00:00	29.4	7	8	30	0.0	0.0%	27.5
08/11/2023 06:00:00	37.5	14	16	40	35.0	50.0%	25.8
08/11/2023 07:00:00	32.7	116	136	35	32.5	32.4%	28.5
08/11/2023 08:00:00	33.3	337	396	45	33.8	30.3%	28.5
08/11/2023 09:00:00	32.6	418	492	45	33.2	27.6%	27.6
08/11/2023 10:00:00	29.6	275	324	40	33.1	11.1%	25.9
08/11/2023 11:00:00	29.9	282	332	40	33.4	13.3%	26.7
08/11/2023 12:00:00	32.0	269	316	40	33.1	22.8%	26.7
08/11/2023 13:00:00	32.4	153	180	40	33.4	24.4%	27.6
08/11/2023 14:00:00	29.4	212	249	40	33.4	8.8%	25.7
08/11/2023 15:00:00	32.3	158	186	35	32.5	27.4%	26.2
08/11/2023 16:00:00	29.6	194	228	35	32.5	10.5%	25.8
08/11/2023 17:00:00	30.9	181	213	35	32.5	18.3%	25.4
08/11/2023 18:00:00	30.8	148	174	40	33.5	17.2%	25.6
08/11/2023 19:00:00	32.6	125	147	45	34.8	22.4%	26.5
08/11/2023 20:00:00	31.0	84	99	40	33.3	18.2%	25.2
08/11/2023 21:00:00	32.3	61	72	40	33.3	25.0%	27.7
08/11/2023 22:00:00	32.2	89	105	40	33.8	22.9%	27.5
08/11/2023 23:00:00	33.7	23	27	35	32.5	55.6%	29.8
09/11/2023 00:00:00	36.7	28	33	45	36.3	36.4%	28.9
09/11/2023 01:00:00	29.2	5	6	30	0.0	0.0%	27.0
09/11/2023 02:00:00	46.7	13	15	50	40.0	80.0%	37.0
09/11/2023 03:00:00	20.0	3	3	20	0.0	0.0%	17.0
09/11/2023 04:00:00	43.3	5	6	45	42.5	50.0%	32.0
09/11/2023 05:00:00	34.6	20	24	40	33.5	62.5%	30.3

Incoming Summary
 NorwichRd/Mill Rd facing East Towards Lingwood
 On the junction of Norwich Rd/Mill Rd in Strumpshaw

from Wed-Nov-01-2023-10-00-AM to Thu-Nov-30-2023-11-59-PM

09/11/2023 06:00:00	38.8	54	63	45	35.0	76.2%	32.9
09/11/2023 07:00:00	33.5	125	147	45	33.7	34.7%	28.6
09/11/2023 08:00:00	33.4	245	288	40	33.1	37.5%	28.6
09/11/2023 09:00:00	32.5	319	375	45	33.4	25.6%	27.0
09/11/2023 10:00:00	29.8	263	309	45	33.7	12.6%	26.3
09/11/2023 11:00:00	29.4	258	303	40	33.8	7.9%	25.3
09/11/2023 12:00:00	30.7	181	213	40	33.8	16.9%	26.9
09/11/2023 13:00:00	30.5	143	168	40	33.6	16.1%	26.1
09/11/2023 14:00:00	31.3	166	195	35	32.5	20.0%	26.2
09/11/2023 15:00:00	29.9	184	216	35	32.5	13.9%	26.2
09/11/2023 16:00:00	29.3	214	252	35	32.5	8.3%	24.6
09/11/2023 17:00:00	29.6	184	216	40	33.1	11.1%	25.1
09/11/2023 18:00:00	30.8	120	141	40	33.8	17.0%	25.0
09/11/2023 19:00:00	31.8	128	150	40	33.0	22.0%	26.4
09/11/2023 20:00:00	29.8	140	165	40	33.2	12.7%	25.9
09/11/2023 21:00:00	34.7	71	84	45	35.3	32.1%	28.5
09/11/2023 22:00:00	32.1	99	117	40	33.6	23.1%	26.4
09/11/2023 23:00:00	34.2	41	48	40	35.0	25.0%	27.4
10/11/2023 00:00:00	34.2	26	30	40	34.2	30.0%	27.1
10/11/2023 01:00:00	33.3	5	6	35	32.5	50.0%	29.5
10/11/2023 02:00:00	38.9	10	12	40	37.5	75.0%	33.3
10/11/2023 03:00:00	0.0	0	0	0	0.0	0.0%	0.0
10/11/2023 04:00:00	46.7	13	15	50	37.5	60.0%	33.2
10/11/2023 05:00:00	33.3	13	15	35	32.5	40.0%	27.0
10/11/2023 06:00:00	33.7	23	27	35	32.5	55.6%	30.0
10/11/2023 07:00:00	34.0	69	81	40	33.3	44.4%	28.9
10/11/2023 08:00:00	33.0	270	318	40	32.9	33.0%	28.5
10/11/2023 09:00:00	33.2	258	303	40	33.5	30.7%	28.5
10/11/2023 10:00:00	30.5	260	306	40	32.8	16.7%	26.9
10/11/2023 11:00:00	30.8	258	303	40	33.7	16.8%	27.0
10/11/2023 12:00:00	29.5	235	276	45	35.3	9.8%	25.8
10/11/2023 13:00:00	30.6	153	180	40	33.5	16.7%	26.6
10/11/2023 14:00:00	30.5	189	222	45	33.8	16.2%	26.8
10/11/2023 15:00:00	32.4	181	213	40	33.3	25.4%	27.0
10/11/2023 16:00:00	30.7	181	213	40	33.3	16.9%	26.5
10/11/2023 17:00:00	29.1	237	279	40	33.9	7.5%	24.1
10/11/2023 18:00:00	30.6	181	213	40	32.9	16.9%	26.0
10/11/2023 19:00:00	30.2	148	174	40	33.6	15.5%	26.4
10/11/2023 20:00:00	32.3	79	93	40	33.9	22.6%	25.6
10/11/2023 21:00:00	35.6	61	72	45	34.8	45.8%	30.1
10/11/2023 22:00:00	28.7	46	54	30	0.0	0.0%	24.5
10/11/2023 23:00:00	34.4	38	45	40	34.5	33.3%	28.5
11/11/2023 00:00:00	40.0	15	18	45	40.0	33.3%	31.3
11/11/2023 01:00:00	33.8	18	21	35	32.5	57.1%	29.3
11/11/2023 02:00:00	33.3	10	12	35	32.5	50.0%	28.5
11/11/2023 03:00:00	30.0	3	3	30	0.0	0.0%	27.0
11/11/2023 04:00:00	0.0	0	0	0	0.0	0.0%	0.0

Incoming Summary
 NorwichRd/Mill Rd facing East Towards Lingwood
 On the junction of Norwich Rd/Mill Rd in Strumpshaw

from Wed-Nov-01-2023-10-00-AM to Thu-Nov-30-2023-11-59-PM

11/11/2023 05:00:00	25.0	3	3	25	0.0	0.0%	22.0
11/11/2023 06:00:00	31.7	10	12	35	32.5	25.0%	27.0
11/11/2023 07:00:00	31.7	23	27	35	32.5	22.2%	26.0
11/11/2023 08:00:00	33.3	69	81	40	33.8	29.6%	28.7
11/11/2023 09:00:00	33.2	133	156	35	32.5	40.4%	27.4
11/11/2023 10:00:00	30.0	209	246	40	33.3	14.6%	25.8
11/11/2023 11:00:00	31.4	268	315	40	33.0	20.0%	26.5
11/11/2023 12:00:00	31.5	184	216	45	33.9	19.4%	26.1
11/11/2023 13:00:00	31.7	184	216	35	32.5	22.2%	27.8
11/11/2023 14:00:00	33.0	145	171	55	33.8	33.3%	28.2
11/11/2023 15:00:00	29.8	120	141	40	33.3	12.8%	25.6
11/11/2023 16:00:00	33.0	122	144	40	32.8	35.4%	28.5
11/11/2023 17:00:00	29.7	125	147	35	32.5	12.2%	25.2
11/11/2023 18:00:00	33.3	120	141	45	34.4	27.7%	27.2
11/11/2023 19:00:00	29.6	120	141	45	35.5	10.6%	25.9
11/11/2023 20:00:00	33.0	69	81	45	34.6	25.9%	27.7
11/11/2023 21:00:00	35.8	56	66	40	35.8	27.3%	26.9
11/11/2023 22:00:00	33.3	36	42	40	33.8	28.6%	27.1
11/11/2023 23:00:00	34.4	20	24	40	33.8	50.0%	28.9
12/11/2023 00:00:00	30.0	3	3	30	0.0	0.0%	27.0
12/11/2023 01:00:00	41.7	10	12	45	37.5	50.0%	32.0
12/11/2023 02:00:00	43.3	5	6	45	42.5	50.0%	34.5
12/11/2023 03:00:00	38.3	5	6	40	37.5	50.0%	32.0
12/11/2023 04:00:00	25.0	3	3	25	0.0	0.0%	22.0
12/11/2023 05:00:00	30.0	3	3	30	0.0	0.0%	27.0
12/11/2023 06:00:00	35.0	3	3	35	32.5	100.0%	32.0
12/11/2023 07:00:00	29.7	20	24	35	32.5	12.5%	26.5
12/11/2023 08:00:00	32.5	51	60	35	32.5	30.0%	25.7
12/11/2023 09:00:00	33.3	66	78	45	34.4	30.8%	26.9
12/11/2023 10:00:00	32.5	120	141	40	33.9	23.4%	27.6
12/11/2023 11:00:00	31.5	171	201	40	33.7	19.4%	26.4
12/11/2023 12:00:00	33.2	161	189	40	33.6	30.2%	27.9
12/11/2023 13:00:00	32.1	168	198	45	33.8	22.7%	26.6
12/11/2023 14:00:00	32.3	150	177	40	33.2	25.4%	27.2
12/11/2023 15:00:00	31.2	135	159	40	33.5	18.9%	27.6
12/11/2023 16:00:00	33.3	148	174	45	34.2	31.0%	27.5
12/11/2023 17:00:00	32.3	158	186	40	33.9	22.6%	27.3
12/11/2023 18:00:00	33.0	97	114	40	33.4	28.9%	27.3
12/11/2023 19:00:00	31.9	74	87	35	32.5	24.1%	27.1
12/11/2023 20:00:00	31.1	38	45	35	32.5	20.0%	26.5
12/11/2023 21:00:00	33.0	51	60	40	33.3	30.0%	25.1
12/11/2023 22:00:00	30.0	18	21	40	37.5	14.3%	26.4
12/11/2023 23:00:00	25.0	3	3	25	0.0	0.0%	22.0
13/11/2023 00:00:00	33.3	8	9	35	32.5	33.3%	29.0
13/11/2023 01:00:00	0.0	0	0	0	0.0	0.0%	0.0
13/11/2023 02:00:00	45.0	3	3	45	42.5	100.0%	42.0
13/11/2023 03:00:00	38.3	5	6	40	35.0	100.0%	34.5

Incoming Summary
 NorwichRd/Mill Rd facing East Towards Lingwood
 On the junction of Norwich Rd/Mill Rd in Strumpshaw

from Wed-Nov-01-2023-10-00-AM to Thu-Nov-30-2023-11-59-PM

13/11/2023 04:00:00	30.0	3	3	30	0.0	0.0%	27.0
13/11/2023 05:00:00	0.0	0	0	0	0.0	0.0%	0.0
13/11/2023 06:00:00	36.7	10	12	40	37.5	25.0%	28.3
13/11/2023 07:00:00	32.8	74	87	35	32.5	34.5%	28.1
13/11/2023 08:00:00	31.6	232	273	40	33.0	20.9%	27.1
13/11/2023 09:00:00	31.3	265	312	35	32.5	20.2%	27.2
13/11/2023 10:00:00	30.0	245	288	40	33.6	14.6%	26.5
13/11/2023 11:00:00	31.1	194	228	40	33.2	18.4%	27.1
13/11/2023 12:00:00	32.3	166	195	40	33.1	24.6%	27.8
13/11/2023 13:00:00	30.9	199	234	40	32.9	17.9%	25.6
13/11/2023 14:00:00	30.0	161	189	35	32.5	14.3%	26.5
13/11/2023 15:00:00	32.2	145	171	40	33.2	24.6%	26.7
13/11/2023 16:00:00	29.7	176	207	40	33.1	11.6%	26.2
13/11/2023 17:00:00	29.4	191	225	35	32.5	10.7%	24.4
13/11/2023 18:00:00	29.9	143	168	40	33.1	14.3%	25.4
13/11/2023 19:00:00	29.7	87	102	40	33.8	11.8%	26.0
13/11/2023 20:00:00	31.7	71	84	40	33.3	21.4%	25.6
13/11/2023 21:00:00	36.7	26	30	40	37.5	20.0%	26.0
13/11/2023 22:00:00	39.2	20	24	45	36.5	62.5%	30.8
13/11/2023 23:00:00	38.3	8	9	40	37.5	33.3%	30.3
14/11/2023 00:00:00	38.3	8	9	40	35.0	66.7%	32.0
14/11/2023 01:00:00	40.0	3	3	40	37.5	100.0%	37.0
14/11/2023 02:00:00	0.0	0	0	0	0.0	0.0%	0.0
14/11/2023 03:00:00	0.0	0	0	0	0.0	0.0%	0.0
14/11/2023 04:00:00	38.3	5	6	40	37.5	50.0%	32.0
14/11/2023 05:00:00	29.2	5	6	30	0.0	0.0%	27.5
14/11/2023 06:00:00	35.0	18	21	40	35.0	28.6%	24.9
14/11/2023 07:00:00	33.8	99	117	45	33.8	41.0%	28.9
14/11/2023 08:00:00	32.8	275	324	40	33.0	30.6%	28.2
14/11/2023 09:00:00	32.9	304	358	45	33.3	30.7%	28.1
14/11/2023 10:00:00	30.5	155	182	40	32.8	16.5%	26.4
14/11/2023 11:00:00	29.8	107	126	35	32.5	12.7%	26.4
14/11/2023 12:00:00	31.2	121	142	35	32.5	19.7%	26.4
14/11/2023 13:00:00	30.7	107	126	35	32.5	17.5%	26.7
14/11/2023 14:00:00	29.8	104	122	45	34.4	13.1%	26.2
14/11/2023 15:00:00	31.8	119	140	40	32.8	22.9%	27.4
14/11/2023 16:00:00	30.6	133	156	35	32.5	16.7%	26.5
14/11/2023 17:00:00	29.6	129	152	35	32.5	10.5%	25.8
14/11/2023 18:00:00	32.5	82	96	40	32.9	27.1%	25.9
14/11/2023 19:00:00	31.5	88	104	50	33.9	21.2%	26.5
14/11/2023 20:00:00	33.3	70	82	40	33.2	34.1%	25.4
14/11/2023 21:00:00	35.8	31	36	40	34.6	38.9%	28.6
14/11/2023 22:00:00	36.2	19	22	40	35.0	36.4%	27.9
14/11/2023 23:00:00	35.0	12	14	40	35.0	28.6%	28.4
15/11/2023 00:00:00	30.0	2	2	30	0.0	0.0%	27.0
15/11/2023 01:00:00	28.8	3	4	30	0.0	0.0%	27.5
15/11/2023 02:00:00	45.0	2	2	45	42.5	100.0%	42.0

Incoming Summary
NorwichRd/Mill Rd facing East Towards Lingwood
On the junction of Norwich Rd/Mill Rd in Strumpshaw

from Wed-Nov-01-2023-10-00-AM to Thu-Nov-30-2023-11-59-PM

15/11/2023 03:00:00	0.0	0	0	0	0.0	0.0%	0.0
15/11/2023 04:00:00	25.0	2	2	25	0.0	0.0%	22.0
15/11/2023 05:00:00	37.5	3	4	40	37.5	50.0%	29.5
15/11/2023 06:00:00	35.0	12	14	40	35.0	28.6%	27.1
15/11/2023 07:00:00	35.5	61	72	50	35.6	36.1%	27.9
15/11/2023 08:00:00	33.0	185	218	40	33.2	31.2%	28.1
15/11/2023 09:00:00	33.1	178	210	40	33.2	32.4%	28.2
15/11/2023 10:00:00	29.6	175	206	35	32.5	10.7%	25.7
15/11/2023 11:00:00	29.1	129	152	35	32.5	6.6%	25.0
15/11/2023 12:00:00	29.9	109	128	35	32.5	14.1%	26.5
15/11/2023 13:00:00	28.9	112	132	35	32.5	3.0%	24.6
15/11/2023 14:00:00	29.0	100	118	35	32.5	3.4%	24.8
15/11/2023 15:00:00	30.6	90	106	35	32.5	17.0%	26.2
15/11/2023 16:00:00	30.5	151	178	35	32.5	16.9%	26.1
15/11/2023 17:00:00	29.5	114	134	45	35.4	10.4%	24.7
15/11/2023 18:00:00	32.8	107	126	45	34.5	23.8%	27.3
15/11/2023 19:00:00	29.3	97	114	40	33.5	8.8%	24.5
15/11/2023 20:00:00	29.4	61	72	35	32.5	11.1%	23.7
15/11/2023 21:00:00	34.4	29	34	40	34.2	35.3%	28.0
15/11/2023 22:00:00	32.5	26	30	40	34.2	20.0%	26.5
15/11/2023 23:00:00	33.3	12	14	35	32.5	42.9%	29.1
16/11/2023 00:00:00	33.8	10	12	35	32.5	66.7%	29.7
16/11/2023 01:00:00	0.0	0	0	0	0.0	0.0%	0.0
16/11/2023 02:00:00	30.0	2	2	30	0.0	0.0%	27.0
16/11/2023 03:00:00	0.0	0	0	0	0.0	0.0%	0.0
16/11/2023 04:00:00	30.0	2	2	30	0.0	0.0%	27.0
16/11/2023 05:00:00	32.5	3	4	35	32.5	50.0%	27.0
16/11/2023 06:00:00	28.3	10	12	30	0.0	0.0%	23.0
16/11/2023 07:00:00	34.3	53	62	45	33.9	45.2%	30.1
16/11/2023 08:00:00	33.2	190	224	45	33.4	33.0%	27.9
16/11/2023 09:00:00	31.5	182	214	40	33.0	20.6%	27.1
16/11/2023 10:00:00	29.7	172	202	40	33.0	10.9%	26.1
16/11/2023 11:00:00	29.4	105	124	40	34.2	9.7%	25.3
16/11/2023 12:00:00	28.9	85	100	35	32.5	4.0%	24.6
16/11/2023 13:00:00	29.9	97	114	35	32.5	14.0%	26.8
16/11/2023 14:00:00	32.3	102	120	40	32.8	26.7%	27.7
16/11/2023 15:00:00	29.7	100	118	40	33.2	11.9%	25.8
16/11/2023 16:00:00	31.0	117	138	35	32.5	18.8%	26.3
16/11/2023 17:00:00	29.7	168	198	45	33.7	13.1%	24.8
16/11/2023 18:00:00	29.7	97	114	40	33.2	12.3%	24.8
16/11/2023 19:00:00	29.9	65	76	45	36.5	13.2%	25.9
16/11/2023 20:00:00	33.0	68	80	40	33.3	30.0%	27.6
16/11/2023 21:00:00	33.8	27	32	45	33.9	43.8%	28.7
16/11/2023 22:00:00	33.8	20	24	40	33.5	41.7%	27.0
16/11/2023 23:00:00	35.0	24	28	45	36.3	28.6%	26.1
17/11/2023 00:00:00	30.0	2	2	30	0.0	0.0%	27.0
17/11/2023 01:00:00	0.0	0	0	0	0.0	0.0%	0.0

Incoming Summary
 NorwichRd/Mill Rd facing East Towards Lingwood
 On the junction of Norwich Rd/Mill Rd in Strumpshaw

from Wed-Nov-01-2023-10-00-AM to Thu-Nov-30-2023-11-59-PM

17/11/2023 02:00:00	0.0	0	0	0	0.0	0.0%	0.0
17/11/2023 03:00:00	0.0	0	0	0	0.0	0.0%	0.0
17/11/2023 04:00:00	23.8	3	4	25	0.0	0.0%	22.5
17/11/2023 05:00:00	30.0	2	2	30	0.0	0.0%	27.0
17/11/2023 06:00:00	32.5	5	6	35	32.5	33.3%	28.7
17/11/2023 07:00:00	34.8	51	60	40	33.7	56.7%	30.0
17/11/2023 08:00:00	33.1	187	220	50	33.9	29.1%	28.1
17/11/2023 09:00:00	31.2	180	212	40	32.7	19.8%	26.4
17/11/2023 10:00:00	29.9	170	200	35	32.5	14.0%	25.7
17/11/2023 11:00:00	29.0	129	152	35	32.5	5.3%	25.3
17/11/2023 12:00:00	30.5	141	166	35	32.5	16.9%	25.7
17/11/2023 13:00:00	30.3	107	126	45	33.5	15.9%	25.0
17/11/2023 14:00:00	31.8	128	150	40	33.1	21.3%	27.2
17/11/2023 15:00:00	29.9	124	146	35	32.5	13.7%	25.6
17/11/2023 16:00:00	31.0	155	182	40	33.4	17.6%	25.0
17/11/2023 17:00:00	29.5	144	170	35	32.5	10.6%	25.1
17/11/2023 18:00:00	31.0	129	152	40	33.2	18.4%	25.1
17/11/2023 19:00:00	29.9	85	100	40	33.2	14.0%	25.5
17/11/2023 20:00:00	29.9	71	84	40	34.2	14.3%	25.8
17/11/2023 21:00:00	31.2	27	32	40	34.2	18.8%	28.3
17/11/2023 22:00:00	29.2	26	30	30	0.0	0.0%	26.3
17/11/2023 23:00:00	33.1	27	32	50	35.5	31.3%	28.8
18/11/2023 00:00:00	31.2	15	18	35	32.5	22.2%	27.8
18/11/2023 01:00:00	28.8	7	8	30	0.0	0.0%	23.3
18/11/2023 02:00:00	32.5	5	6	35	32.5	33.3%	27.0
18/11/2023 03:00:00	0.0	0	0	0	0.0	0.0%	0.0
18/11/2023 04:00:00	0.0	0	0	0	0.0	0.0%	0.0
18/11/2023 05:00:00	32.5	8	10	35	32.5	40.0%	28.2
18/11/2023 06:00:00	32.5	5	6	35	32.5	33.3%	23.7
18/11/2023 07:00:00	35.0	26	30	40	34.5	33.3%	28.8
18/11/2023 08:00:00	31.1	61	72	35	32.5	19.4%	26.9
18/11/2023 09:00:00	32.0	112	132	40	32.8	24.2%	27.4
18/11/2023 10:00:00	33.8	90	106	40	33.5	37.7%	27.8
18/11/2023 11:00:00	32.1	150	176	40	33.0	23.9%	27.6
18/11/2023 12:00:00	31.1	143	168	35	32.5	19.0%	27.0
18/11/2023 13:00:00	32.3	107	126	40	33.1	25.4%	27.1
18/11/2023 14:00:00	32.2	110	130	40	32.8	26.2%	28.0
18/11/2023 15:00:00	32.0	143	168	40	32.8	23.8%	26.9
18/11/2023 16:00:00	29.8	76	90	40	33.3	13.3%	26.2
18/11/2023 17:00:00	30.4	87	102	40	33.1	15.7%	25.4
18/11/2023 18:00:00	29.8	94	110	40	33.9	12.7%	25.8
18/11/2023 19:00:00	31.6	61	72	35	32.5	22.2%	25.7
18/11/2023 20:00:00	32.7	58	68	35	32.5	32.4%	26.1
18/11/2023 21:00:00	31.7	46	54	35	32.5	22.2%	26.4
18/11/2023 22:00:00	32.5	29	34	35	32.5	29.4%	26.2
18/11/2023 23:00:00	35.0	12	14	40	35.0	28.6%	28.4
19/11/2023 00:00:00	30.0	10	12	35	32.5	16.7%	24.5

Incoming Summary
 NorwichRd/Mill Rd facing East Towards Lingwood
 On the junction of Norwich Rd/Mill Rd in Strumpshaw

from Wed-Nov-01-2023-10-00-AM to Thu-Nov-30-2023-11-59-PM

19/11/2023 01:00:00	33.3	8	10	35	32.5	60.0%	28.2
19/11/2023 02:00:00	35.0	8	10	40	35.0	40.0%	29.0
19/11/2023 03:00:00	0.0	0	0	0	0.0	0.0%	0.0
19/11/2023 04:00:00	0.0	0	0	0	0.0	0.0%	0.0
19/11/2023 05:00:00	40.0	2	2	40	37.5	100.0%	37.0
19/11/2023 06:00:00	42.5	5	6	45	40.0	66.7%	35.3
19/11/2023 07:00:00	33.0	22	26	35	32.5	38.5%	28.5
19/11/2023 08:00:00	33.0	32	38	45	34.2	31.6%	28.2
19/11/2023 09:00:00	29.2	46	54	35	32.5	3.7%	25.5
19/11/2023 10:00:00	31.9	76	90	40	33.5	22.2%	26.3
19/11/2023 11:00:00	30.0	92	108	40	33.8	14.8%	26.0
19/11/2023 12:00:00	31.0	124	146	40	33.7	17.8%	26.5
19/11/2023 13:00:00	30.3	107	126	45	34.0	15.9%	26.3
19/11/2023 14:00:00	30.3	87	102	35	32.5	15.7%	26.9
19/11/2023 15:00:00	29.6	88	104	35	32.5	11.5%	25.5
19/11/2023 16:00:00	32.0	94	110	40	33.3	21.8%	27.1
19/11/2023 17:00:00	30.8	82	96	45	34.4	16.7%	25.8
19/11/2023 18:00:00	33.5	51	60	50	35.6	26.7%	27.2
19/11/2023 19:00:00	31.9	39	46	40	33.5	21.7%	28.2
19/11/2023 20:00:00	32.5	41	48	35	32.5	29.2%	27.2
19/11/2023 21:00:00	36.2	31	36	45	35.0	44.4%	30.3
19/11/2023 22:00:00	36.2	17	20	40	35.8	30.0%	26.6
19/11/2023 23:00:00	37.5	10	12	40	37.5	33.3%	28.7
20/11/2023 00:00:00	33.8	5	6	35	32.5	66.7%	30.3
20/11/2023 01:00:00	0.0	0	0	0	0.0	0.0%	0.0
20/11/2023 02:00:00	0.0	0	0	0	0.0	0.0%	0.0
20/11/2023 03:00:00	0.0	0	0	0	0.0	0.0%	0.0
20/11/2023 04:00:00	28.8	5	6	30	0.0	0.0%	25.7
20/11/2023 05:00:00	0.0	0	0	0	0.0	0.0%	0.0
20/11/2023 06:00:00	29.0	8	10	30	0.0	0.0%	27.2
20/11/2023 07:00:00	36.4	68	80	45	35.5	37.5%	29.8
20/11/2023 08:00:00	31.8	162	190	40	32.7	22.1%	26.5
20/11/2023 09:00:00	31.9	207	244	40	33.4	22.1%	27.6
20/11/2023 10:00:00	29.5	146	172	45	33.8	9.3%	25.2
20/11/2023 11:00:00	29.7	136	160	40	33.5	12.5%	25.1
20/11/2023 12:00:00	29.6	126	148	35	32.5	10.8%	26.0
20/11/2023 13:00:00	29.5	112	132	35	32.5	10.6%	24.9
20/11/2023 14:00:00	30.9	124	146	40	33.3	17.8%	26.1
20/11/2023 15:00:00	29.6	82	96	40	34.5	10.4%	25.8
20/11/2023 16:00:00	29.7	138	162	35	32.5	12.3%	25.5
20/11/2023 17:00:00	29.0	114	134	40	33.5	7.5%	24.2
20/11/2023 18:00:00	31.4	104	122	40	32.9	19.7%	25.6
20/11/2023 19:00:00	29.8	38	45	40	33.3	13.3%	25.5
20/11/2023 20:00:00	33.8	35	41	40	33.5	36.6%	29.0
20/11/2023 21:00:00	32.5	14	17	40	35.0	23.5%	27.5
20/11/2023 22:00:00	30.0	11	13	35	32.5	15.4%	24.2
20/11/2023 23:00:00	28.8	3	4	30	0.0	0.0%	27.3

Incoming Summary
NorwichRd/Mill Rd facing East Towards Lingwood
On the junction of Norwich Rd/Mill Rd in Strumpshaw

from Wed-Nov-01-2023-10-00-AM to Thu-Nov-30-2023-11-59-PM

21/11/2023 00:00:00	32.5	3	4	35	32.5	50.0%	28.5
21/11/2023 01:00:00	0.0	0	0	0	0.0	0.0%	0.0
21/11/2023 02:00:00	45.0	1	1	45	42.5	100.0%	42.0
21/11/2023 03:00:00	0.0	0	0	0	0.0	0.0%	0.0
21/11/2023 04:00:00	30.0	1	1	30	0.0	0.0%	27.0
21/11/2023 05:00:00	35.0	3	3	35	32.5	33.3%	28.7
21/11/2023 06:00:00	27.5	4	5	30	0.0	0.0%	21.0
21/11/2023 07:00:00	34.3	31	37	40	33.6	51.4%	30.2
21/11/2023 08:00:00	32.4	88	103	40	33.3	24.3%	26.8
21/11/2023 09:00:00	32.1	99	117	40	33.0	24.8%	27.3
21/11/2023 10:00:00	29.7	65	76	35	32.5	11.8%	25.5
21/11/2023 11:00:00	29.9	56	66	40	33.1	13.6%	26.8
21/11/2023 12:00:00	29.6	70	82	40	33.1	9.8%	26.1
21/11/2023 13:00:00	30.0	56	66	35	32.5	15.2%	26.5
21/11/2023 14:00:00	30.0	45	53	40	33.1	15.1%	25.5
21/11/2023 15:00:00	29.5	60	71	40	33.2	9.9%	26.2
21/11/2023 16:00:00	31.1	70	82	40	32.8	18.3%	25.7
21/11/2023 17:00:00	29.7	60	71	35	32.5	12.7%	25.9
21/11/2023 18:00:00	31.5	50	59	40	33.3	20.3%	25.4
21/11/2023 19:00:00	30.7	42	49	40	33.1	16.3%	26.7
21/11/2023 20:00:00	32.5	24	28	40	35.5	17.9%	27.0
21/11/2023 21:00:00	31.2	14	17	35	32.5	23.5%	26.3
21/11/2023 22:00:00	35.0	9	11	40	34.2	54.5%	28.5
21/11/2023 23:00:00	32.5	5	6	35	32.5	33.3%	28.0
22/11/2023 00:00:00	0.0	0	0	0	0.0	0.0%	0.0
22/11/2023 01:00:00	0.0	0	0	0	0.0	0.0%	0.0
22/11/2023 02:00:00	40.0	1	1	40	37.5	100.0%	37.0
22/11/2023 03:00:00	0.0	0	0	0	0.0	0.0%	0.0
22/11/2023 04:00:00	25.0	1	1	25	0.0	0.0%	22.0
22/11/2023 05:00:00	25.0	1	1	25	0.0	0.0%	22.0
22/11/2023 06:00:00	30.0	4	5	35	32.5	20.0%	23.0
22/11/2023 07:00:00	35.7	35	41	40	34.4	43.9%	29.1
22/11/2023 08:00:00	32.2	95	112	40	32.7	26.8%	27.5
22/11/2023 09:00:00	31.7	99	117	40	32.9	22.2%	27.7
22/11/2023 10:00:00	30.9	84	99	40	33.1	18.2%	26.2
22/11/2023 11:00:00	29.9	55	65	40	33.1	13.8%	26.0
22/11/2023 12:00:00	29.6	62	73	35	32.5	11.0%	25.6
22/11/2023 13:00:00	29.8	62	73	40	33.0	13.7%	25.1
22/11/2023 14:00:00	29.2	56	66	35	32.5	7.6%	24.3
22/11/2023 15:00:00	29.7	64	75	35	32.5	12.0%	24.6
22/11/2023 16:00:00	29.1	65	76	40	34.5	6.6%	24.1
22/11/2023 17:00:00	29.4	45	53	40	33.3	11.3%	23.7
22/11/2023 18:00:00	31.8	50	59	40	33.3	22.0%	26.3
22/11/2023 19:00:00	29.7	53	62	40	33.9	11.3%	24.6
22/11/2023 20:00:00	30.0	47	55	35	32.5	14.5%	24.2
22/11/2023 21:00:00	29.5	19	22	35	32.5	9.1%	25.2
22/11/2023 22:00:00	34.0	10	12	40	33.3	50.0%	29.2

Incoming Summary
 NorwichRd/Mill Rd facing East Towards Lingwood
 On the junction of Norwich Rd/Mill Rd in Strumpshaw

from Wed-Nov-01-2023-10-00-AM to Thu-Nov-30-2023-11-59-PM

22/11/2023 23:00:00	34.3	11	13	40	33.1	61.5%	29.0
23/11/2023 00:00:00	22.5	3	4	25	0.0	0.0%	19.5
23/11/2023 01:00:00	30.0	1	1	30	0.0	0.0%	27.0
23/11/2023 02:00:00	30.0	1	1	30	0.0	0.0%	27.0
23/11/2023 03:00:00	0.0	0	0	0	0.0	0.0%	0.0
23/11/2023 04:00:00	30.0	1	1	30	0.0	0.0%	27.0
23/11/2023 05:00:00	30.0	4	5	35	32.5	20.0%	24.0
23/11/2023 06:00:00	35.0	5	6	40	35.0	33.3%	24.5
23/11/2023 07:00:00	34.2	39	46	40	34.0	37.0%	28.1
23/11/2023 08:00:00	32.9	88	103	45	33.5	28.2%	27.7
23/11/2023 09:00:00	31.5	96	113	40	32.7	21.2%	27.1
23/11/2023 10:00:00	29.6	71	84	40	33.5	11.9%	25.8
23/11/2023 11:00:00	29.4	78	92	40	33.1	9.8%	25.2
23/11/2023 12:00:00	29.9	72	85	40	32.9	14.1%	26.6
23/11/2023 13:00:00	29.9	60	70	35	32.5	12.9%	25.3
23/11/2023 14:00:00	31.5	53	62	35	32.5	21.0%	26.8
23/11/2023 15:00:00	31.4	58	68	40	33.3	19.1%	26.8
23/11/2023 16:00:00	30.5	67	79	40	33.7	16.5%	25.2
23/11/2023 17:00:00	29.6	68	80	35	32.5	11.3%	24.9
23/11/2023 18:00:00	29.8	53	62	40	33.8	12.9%	24.4
23/11/2023 19:00:00	31.4	51	60	40	32.9	20.0%	25.5
23/11/2023 20:00:00	31.2	34	40	45	35.4	17.5%	27.3
23/11/2023 21:00:00	30.0	7	8	35	32.5	12.5%	24.5
23/11/2023 22:00:00	37.5	6	7	40	35.8	42.9%	28.4
23/11/2023 23:00:00	29.3	8	10	35	32.5	10.0%	26.7
24/11/2023 00:00:00	35.0	1	1	35	32.5	100.0%	32.0
24/11/2023 01:00:00	0.0	0	0	0	0.0	0.0%	0.0
24/11/2023 02:00:00	35.0	1	1	35	32.5	100.0%	32.0
24/11/2023 03:00:00	0.0	0	0	0	0.0	0.0%	0.0
24/11/2023 04:00:00	30.0	1	1	30	0.0	0.0%	27.0
24/11/2023 05:00:00	30.0	1	1	30	0.0	0.0%	27.0
24/11/2023 06:00:00	35.0	6	7	40	35.0	28.6%	24.3
24/11/2023 07:00:00	33.0	26	31	40	33.0	35.5%	28.2
24/11/2023 08:00:00	32.4	84	99	40	33.3	25.3%	26.9
24/11/2023 09:00:00	33.0	95	112	40	33.2	31.3%	27.8
24/11/2023 10:00:00	29.8	93	109	40	32.9	12.8%	26.0
24/11/2023 11:00:00	31.5	71	84	40	32.8	21.4%	27.0
24/11/2023 12:00:00	29.7	58	68	35	32.5	11.8%	25.7
24/11/2023 13:00:00	31.3	68	80	40	32.8	20.0%	26.5
24/11/2023 14:00:00	33.0	53	62	50	34.8	24.2%	28.1
24/11/2023 15:00:00	31.4	55	65	40	33.3	20.0%	27.4
24/11/2023 16:00:00	30.0	68	80	40	33.8	15.0%	25.9
24/11/2023 17:00:00	30.9	65	76	45	33.7	17.1%	25.8
24/11/2023 18:00:00	32.2	47	55	45	34.2	21.8%	26.0
24/11/2023 19:00:00	33.3	49	58	40	33.2	36.2%	27.7
24/11/2023 20:00:00	32.5	20	24	40	33.2	29.2%	27.0
24/11/2023 21:00:00	35.0	19	22	40	34.2	40.9%	27.4

Incoming Summary
 NorwichRd/Mill Rd facing East Towards Lingwood
 On the junction of Norwich Rd/Mill Rd in Strumpshaw

from Wed-Nov-01-2023-10-00-AM to Thu-Nov-30-2023-11-59-PM

24/11/2023 22:00:00	30.0	9	11	40	35.0	18.2%	25.7
24/11/2023 23:00:00	32.5	5	6	35	32.5	33.3%	27.8
25/11/2023 00:00:00	33.3	7	8	35	32.5	37.5%	27.9
25/11/2023 01:00:00	30.0	2	2	30	0.0	0.0%	27.0
25/11/2023 02:00:00	0.0	0	0	0	0.0	0.0%	0.0
25/11/2023 03:00:00	30.0	2	2	30	0.0	0.0%	24.5
25/11/2023 04:00:00	35.0	1	1	35	32.5	100.0%	32.0
25/11/2023 05:00:00	30.0	1	1	30	0.0	0.0%	27.0
25/11/2023 06:00:00	30.0	3	3	30	0.0	0.0%	25.3
25/11/2023 07:00:00	32.5	8	10	40	34.2	30.0%	29.2
25/11/2023 08:00:00	32.5	24	28	45	35.0	21.4%	26.9
25/11/2023 09:00:00	33.2	61	72	45	33.5	33.3%	28.0
25/11/2023 10:00:00	30.5	65	76	40	33.3	15.8%	26.4
25/11/2023 11:00:00	31.2	71	83	35	32.5	19.3%	26.5
25/11/2023 12:00:00	29.7	76	90	40	33.3	13.3%	25.1
25/11/2023 13:00:00	29.9	52	61	35	32.5	13.1%	26.7
25/11/2023 14:00:00	33.1	52	61	40	33.7	27.9%	28.6
25/11/2023 15:00:00	30.8	40	47	40	33.8	17.0%	27.3
25/11/2023 16:00:00	31.9	54	63	40	32.9	22.2%	26.6
25/11/2023 17:00:00	29.8	50	59	50	35.6	13.6%	25.4
25/11/2023 18:00:00	32.9	49	58	40	33.8	27.6%	27.1
25/11/2023 19:00:00	28.8	43	51	40	37.5	2.0%	25.2
25/11/2023 20:00:00	30.0	22	26	40	33.8	15.4%	26.7
25/11/2023 21:00:00	31.0	20	24	35	32.5	20.8%	25.5
25/11/2023 22:00:00	36.7	10	12	40	35.5	41.7%	30.0
25/11/2023 23:00:00	30.0	8	10	40	35.0	20.0%	28.2
26/11/2023 00:00:00	30.0	4	5	45	42.5	20.0%	30.0
26/11/2023 01:00:00	35.0	3	3	35	32.5	66.7%	30.3
26/11/2023 02:00:00	35.0	3	3	35	32.5	33.3%	28.7
26/11/2023 03:00:00	35.0	2	2	35	32.5	100.0%	32.0
26/11/2023 04:00:00	35.0	1	1	35	32.5	100.0%	32.0
26/11/2023 05:00:00	40.0	1	1	40	37.5	100.0%	37.0
26/11/2023 06:00:00	20.0	2	2	20	0.0	0.0%	14.5
26/11/2023 07:00:00	33.3	8	9	35	32.5	33.3%	29.0
26/11/2023 08:00:00	31.2	20	23	35	32.5	17.4%	27.2
26/11/2023 09:00:00	32.9	22	26	40	33.1	30.8%	27.5
26/11/2023 10:00:00	32.3	41	48	40	32.9	25.0%	26.8
26/11/2023 11:00:00	31.9	43	51	40	33.9	21.6%	26.3
26/11/2023 12:00:00	29.7	44	52	40	33.3	11.5%	26.3
26/11/2023 13:00:00	30.0	52	61	40	34.2	14.8%	26.4
26/11/2023 14:00:00	31.9	43	51	35	32.5	25.5%	26.1
26/11/2023 15:00:00	30.6	48	57	40	33.5	17.5%	26.2
26/11/2023 16:00:00	31.7	36	42	35	32.5	21.4%	26.6
26/11/2023 17:00:00	30.8	57	67	35	32.5	17.9%	25.8
26/11/2023 18:00:00	33.0	26	30	40	33.9	23.3%	27.2
26/11/2023 19:00:00	30.0	15	18	35	32.5	16.7%	26.3
26/11/2023 20:00:00	30.0	20	24	35	32.5	16.7%	25.5

Incoming Summary
 NorwichRd/Mill Rd facing East Towards Lingwood
 On the junction of Norwich Rd/Mill Rd in Strumpshaw

from Wed-Nov-01-2023-10-00-AM to Thu-Nov-30-2023-11-59-PM

26/11/2023 21:00:00	31.7	15	18	40	33.8	22.2%	24.6
26/11/2023 22:00:00	33.8	8	9	35	32.5	44.4%	28.3
26/11/2023 23:00:00	35.0	3	4	40	35.0	50.0%	29.5
27/11/2023 00:00:00	30.0	3	3	30	0.0	0.0%	25.3
27/11/2023 01:00:00	40.0	1	1	40	37.5	100.0%	37.0
27/11/2023 02:00:00	0.0	0	0	0	0.0	0.0%	0.0
27/11/2023 03:00:00	0.0	0	0	0	0.0	0.0%	0.0
27/11/2023 04:00:00	30.0	1	1	30	0.0	0.0%	27.0
27/11/2023 05:00:00	30.0	3	3	30	0.0	0.0%	25.3
27/11/2023 06:00:00	35.0	6	7	45	35.0	57.1%	30.6
27/11/2023 07:00:00	33.0	23	27	35	32.5	37.0%	27.8
27/11/2023 08:00:00	31.5	81	95	40	33.0	20.0%	27.1
27/11/2023 09:00:00	32.1	113	133	50	33.8	22.6%	27.4
27/11/2023 10:00:00	30.0	71	84	35	32.5	15.5%	26.7
27/11/2023 11:00:00	31.8	64	75	40	33.1	21.3%	26.8
27/11/2023 12:00:00	30.6	50	59	40	33.5	16.9%	26.4
27/11/2023 13:00:00	29.4	49	58	35	32.5	8.6%	26.1
27/11/2023 14:00:00	30.0	55	65	40	34.5	15.4%	26.9
27/11/2023 15:00:00	29.3	51	60	35	32.5	8.3%	24.9
27/11/2023 16:00:00	29.4	86	101	35	32.5	8.9%	25.1
27/11/2023 17:00:00	30.0	58	68	40	33.5	14.7%	25.8
27/11/2023 18:00:00	31.0	48	57	40	33.0	19.3%	25.4
27/11/2023 19:00:00	32.8	37	44	45	34.2	27.3%	26.9
27/11/2023 20:00:00	30.0	27	32	35	32.5	15.6%	26.5
27/11/2023 21:00:00	33.0	12	14	35	32.5	35.7%	27.4
27/11/2023 22:00:00	31.7	10	12	35	32.5	25.0%	27.5
27/11/2023 23:00:00	35.0	7	8	40	35.0	25.0%	27.8
28/11/2023 00:00:00	30.0	2	2	30	0.0	0.0%	24.5
28/11/2023 01:00:00	0.0	0	0	0	0.0	0.0%	0.0
28/11/2023 02:00:00	35.0	2	2	35	32.5	50.0%	29.5
28/11/2023 03:00:00	0.0	0	0	0	0.0	0.0%	0.0
28/11/2023 04:00:00	30.0	1	1	30	0.0	0.0%	27.0
28/11/2023 05:00:00	0.0	0	0	0	0.0	0.0%	0.0
28/11/2023 06:00:00	32.5	10	12	40	34.2	25.0%	27.5
28/11/2023 07:00:00	33.7	31	37	40	33.1	45.9%	28.0
28/11/2023 08:00:00	31.4	105	124	40	33.1	20.2%	26.9
28/11/2023 09:00:00	32.5	105	124	40	33.4	25.8%	27.5
28/11/2023 10:00:00	29.5	84	99	35	32.5	10.1%	25.2
28/11/2023 11:00:00	30.5	63	74	40	32.9	16.2%	26.7
28/11/2023 12:00:00	30.8	71	84	40	33.5	17.9%	25.4
28/11/2023 13:00:00	29.9	55	65	35	32.5	13.8%	26.4
28/11/2023 14:00:00	29.2	48	56	35	32.5	7.1%	24.0
28/11/2023 15:00:00	30.0	60	70	40	33.0	14.3%	25.7
28/11/2023 16:00:00	29.4	80	94	40	33.1	9.6%	25.1
28/11/2023 17:00:00	28.9	88	104	35	32.5	8.7%	23.8
28/11/2023 18:00:00	29.0	54	63	35	32.5	4.8%	23.9
28/11/2023 19:00:00	33.3	40	47	40	34.0	27.7%	27.4

Incoming Summary
 NorwichRd/Mill Rd facing East Towards Lingwood
 On the junction of Norwich Rd/Mill Rd in Strumpshaw

from Wed-Nov-01-2023-10-00-AM to Thu-Nov-30-2023-11-59-PM

28/11/2023 20:00:00	31.2	31	37	35	32.5	21.6%	26.1
28/11/2023 21:00:00	30.0	12	14	35	32.5	14.3%	25.7
28/11/2023 22:00:00	29.0	15	18	35	32.5	11.1%	23.1
28/11/2023 23:00:00	30.0	13	15	45	37.5	13.3%	26.3
29/11/2023 00:00:00	30.0	3	3	30	0.0	0.0%	25.3
29/11/2023 01:00:00	25.0	2	2	25	0.0	0.0%	22.5
29/11/2023 02:00:00	40.0	1	1	40	37.5	100.0%	37.0
29/11/2023 03:00:00	0.0	0	0	0	0.0	0.0%	0.0
29/11/2023 04:00:00	30.0	1	1	30	0.0	0.0%	27.0
29/11/2023 05:00:00	28.8	5	6	30	0.0	0.0%	24.7
29/11/2023 06:00:00	35.0	6	7	40	34.2	42.9%	24.9
29/11/2023 07:00:00	33.0	25	29	40	33.9	24.1%	27.7
29/11/2023 08:00:00	30.6	95	112	40	33.0	17.0%	26.4
29/11/2023 09:00:00	31.8	104	122	40	33.3	21.3%	27.3
29/11/2023 10:00:00	29.4	72	85	35	32.5	9.4%	25.6
29/11/2023 11:00:00	29.9	54	63	35	32.5	12.7%	26.3
29/11/2023 12:00:00	30.0	46	54	35	32.5	14.8%	25.7
29/11/2023 13:00:00	30.5	54	64	35	32.5	17.2%	26.0
29/11/2023 14:00:00	29.4	67	79	35	32.5	8.9%	25.1
29/11/2023 15:00:00	29.5	54	64	40	33.2	10.9%	25.7
29/11/2023 16:00:00	29.6	83	98	40	33.0	11.2%	25.4
29/11/2023 17:00:00	29.4	65	76	40	33.2	9.2%	25.1
29/11/2023 18:00:00	29.0	49	58	40	34.2	5.2%	24.7
29/11/2023 19:00:00	29.4	33	39	35	32.5	10.3%	24.1
29/11/2023 20:00:00	29.0	22	26	35	32.5	11.5%	22.8
29/11/2023 21:00:00	32.5	23	27	40	34.2	22.2%	25.4
29/11/2023 22:00:00	29.0	15	18	35	32.5	5.6%	25.6
29/11/2023 23:00:00	35.0	2	2	35	32.5	50.0%	29.5
30/11/2023 00:00:00	30.0	3	4	35	32.5	25.0%	22.0
30/11/2023 01:00:00	35.0	2	2	35	32.5	50.0%	29.5
30/11/2023 02:00:00	0.0	0	0	0	0.0	0.0%	0.0
30/11/2023 03:00:00	40.0	2	2	40	37.5	50.0%	32.0
30/11/2023 04:00:00	25.0	1	1	25	0.0	0.0%	22.0
30/11/2023 05:00:00	30.0	3	3	30	0.0	0.0%	25.7
30/11/2023 06:00:00	37.5	5	6	40	35.0	66.7%	32.2
30/11/2023 07:00:00	32.5	26	31	40	33.1	29.0%	27.6
30/11/2023 08:00:00	32.1	73	86	40	33.0	24.4%	27.1
30/11/2023 09:00:00	32.4	105	124	45	33.4	25.8%	27.2
30/11/2023 10:00:00	29.5	71	84	40	33.1	9.5%	25.7
30/11/2023 11:00:00	29.6	65	76	35	32.5	9.2%	25.8
30/11/2023 12:00:00	32.6	61	72	40	32.7	30.6%	27.4
30/11/2023 13:00:00	31.7	49	58	50	33.7	22.4%	27.4
30/11/2023 14:00:00	29.8	65	77	35	32.5	13.0%	26.1
30/11/2023 15:00:00	29.8	68	80	40	33.0	12.5%	25.6
30/11/2023 16:00:00	29.7	65	76	40	33.1	11.8%	25.0
30/11/2023 17:00:00	29.9	60	71	40	33.5	14.1%	25.5
30/11/2023 18:00:00	28.9	57	67	35	32.5	4.5%	23.2

Incoming Summary
NorwichRd/Mill Rd facing East Towards Lingwood
On the junction of Norwich Rd/Mill Rd in Strumpshaw

from Wed-Nov-01-2023-10-00-AM to Thu-Nov-30-2023-11-59-PM

30/11/2023 19:00:00	28.8	35	41	35	32.5	2.4%	24.5
30/11/2023 20:00:00	29.3	42	50	40	33.5	10.0%	25.4
30/11/2023 21:00:00	31.2	16	19	35	32.5	21.1%	26.7
30/11/2023 22:00:00	35.0	13	15	40	35.8	20.0%	24.5
30/11/2023 23:00:00	31.7	9	11	35	32.5	27.3%	26.4
01/12/2023 00:00:00	30.0	4	5	35	32.5	20.0%	26.0

Incoming Summary
NorwichRd/Mill Rd facing East Towards Lingwood
On the junction of Norwich Rd/Mill Rd in Strumpshaw

from Wed-Nov-01-2023-10-00-AM to Thu-Nov-30-2023-11-59-PM

Day/Time Ending	85th pctl (MPH)	85th pctl cnts	Total Cnts	Max Speed	Avg Speeder	% Speeders	Avg Speed
02/11/2023 00:00:00	30.7	2326	2736	50	33.8	16.8%	25.9
03/11/2023 00:00:00	31.7	3264	3840	45	33.2	21.1%	26.6
04/11/2023 00:00:00	30.9	4318	5080	45	33.3	17.8%	26.3
05/11/2023 00:00:00	31.6	3094	3640	50	33.1	21.0%	26.6
06/11/2023 00:00:00	32.5	2125	2500	45	33.4	25.4%	27.0
07/11/2023 00:00:00	31.0	3509	4128	45	33.3	18.0%	26.1
08/11/2023 00:00:00	31.7	3584	4216	45	33.5	20.6%	26.4
09/11/2023 00:00:00	31.7	3187	3749	45	33.3	21.3%	26.8
10/11/2023 00:00:00	31.7	3004	3534	50	33.7	20.5%	26.6
11/11/2023 00:00:00	31.8	2922	3438	50	33.6	20.9%	26.9
12/11/2023 00:00:00	32.1	2048	2409	55	33.4	23.4%	26.9
13/11/2023 00:00:00	32.5	1665	1959	45	33.7	25.1%	27.1
14/11/2023 00:00:00	31.2	2430	2859	45	33.3	18.8%	26.6
15/11/2023 00:00:00	32.1	1986	2337	50	33.2	23.8%	27.1
16/11/2023 00:00:00	30.9	1770	2082	50	33.5	17.8%	26.2
17/11/2023 00:00:00	31.3	1692	1990	45	33.4	19.1%	26.4
18/11/2023 00:00:00	30.9	1907	2244	50	33.2	17.9%	26.1
19/11/2023 00:00:00	31.9	1440	1694	40	33.0	23.1%	26.9
20/11/2023 00:00:00	31.8	1068	1256	50	33.9	20.7%	26.8
21/11/2023 00:00:00	30.4	1637	1926	45	33.4	16.1%	26.1
22/11/2023 00:00:00	31.1	853	1004	45	33.2	18.6%	26.5
23/11/2023 00:00:00	30.8	922	1085	40	33.1	17.5%	25.8
24/11/2023 00:00:00	30.9	921	1084	45	33.3	17.9%	26.2
25/11/2023 00:00:00	32.0	901	1060	50	33.4	22.5%	26.8
26/11/2023 00:00:00	31.4	718	845	50	33.6	19.3%	26.7
27/11/2023 00:00:00	31.7	514	605	40	33.1	21.2%	26.5
28/11/2023 00:00:00	30.9	855	1006	50	33.3	17.9%	26.5
29/11/2023 00:00:00	30.5	972	1143	45	33.1	16.3%	25.8
30/11/2023 00:00:00	29.9	881	1037	40	33.1	13.7%	25.7
30/11/2023 23:59:59	30.6	898	1057	50	33.2	16.7%	26.1

Incoming Weekly Counts

NorwichRd/Mill Rd facing East Towards Lingwood
 On the junction of Norwich Rd/Mill Rd in Strumpshaw

from Wed-Nov-01-2023-10-00-AM to Thu-Nov-30-2023-11-59-PM

	30/10/2023	to	05/11/2023							
	Monday	Tuesday	Wednesday	Thursday	Friday	Saturday	Sunday	Week	Weekend	Week Day 85%
Hour	30/10/2023	31/10/2023	01/11/2023	02/11/2023	03/11/2023	04/11/2023	05/11/2023	Day Avg	Avg	Avg Speed
0 - 1	*	*	*	0	0	8	12	0	10	0
1 - 2	*	*	*	8	8	0	20	8	10	36.6
2 - 3	*	*	*	0	8	4	0	4	2	33.8
3 - 4	*	*	*	4	8	8	4	6	6	26.3
4 - 5	*	*	*	4	4	4	0	4	2	26.3
5 - 6	*	*	*	28	28	12	8	28	10	34.5
6 - 7	*	*	*	116	148	52	28	132	40	34.1
7 - 8	*	*	*	332	408	168	88	370	128	32.6
8 - 9	*	*	*	456	476	232	72	466	152	32.65
9 - 10	*	*	4	292	572	356	184	289.33	270	31.5
10 - 11	*	*	316	284	428	304	320	342.67	312	29.47
11 - 12	*	*	256	192	332	384	240	260	312	31.1
12 - 13	*	*	184	288	312	388	208	261.33	298	31.7
13 - 14	*	*	284	216	256	308	208	252	258	30.67
14 - 15	*	*	244	276	380	240	232	300	236	30.23
15 - 16	*	*	256	292	340	224	232	296	228	30.73
16 - 17	*	*	264	304	384	216	168	317.33	192	30.2
17 - 18	*	*	284	252	360	184	140	298.67	162	30.13
18 - 19	*	*	200	144	252	156	120	198.67	138	30.73
19 - 20	*	*	184	172	176	140	92	177.33	116	30.87
20 - 21	*	*	104	92	88	84	64	94.67	74	32.3
21 - 22	*	*	76	56	60	84	36	64	60	34.2
22 - 23	*	*	72	28	36	32	12	45.33	22	34.67
23 - 24	*	*	12	4	16	52	12	10.67	32	29.6
Totals	0	0	2740	3840	5080	3640	2500			
% of Total	0%	0%	15.39%	21.57%	28.54%	20.45%	14.04%			

Incoming Weekly Counts

NorwichRd/Mill Rd facing East Towards Lingwood
 On the junction of Norwich Rd/Mill Rd in Strumpshaw

from Wed-Nov-01-2023-10-00-AM to Thu-Nov-30-2023-11-59-PM

	06/11/2023	to	12/11/2023							
	Monday	Tuesday	Wednesday	Thursday	Friday	Saturday	Sunday	Week	Weekend	Week Day 85%
Hour	06/11/2023	07/11/2023	08/11/2023	09/11/2023	10/11/2023	11/11/2023	12/11/2023	Day Avg	Avg	Avg Speed
0 - 1	4	4	0	6	6	21	12	4	16.5	33.78
1 - 2	0	8	8	15	12	12	6	8.6	9	42.05
2 - 3	0	4	0	3	0	3	6	1.4	4.5	24.4
3 - 4	8	4	8	6	15	0	3	8.2	1.5	35.4
4 - 5	20	12	8	24	15	3	3	15.8	3	33.2
5 - 6	24	20	16	63	27	12	3	30	7.5	35.26
6 - 7	132	124	136	147	81	27	24	124	25.5	33.52
7 - 8	420	376	396	288	318	81	60	359.6	70.5	33.24
8 - 9	484	536	492	375	303	156	78	438	117	32.22
9 - 10	348	340	324	309	306	246	141	325.4	193.5	29.76
10 - 11	244	316	332	303	303	315	201	299.6	258	29.8
11 - 12	240	256	316	213	276	216	189	260.2	202.5	30.72
12 - 13	224	248	180	168	180	216	198	200	207	31.44
13 - 14	284	236	249	195	222	171	177	237.2	174	30.04
14 - 15	252	260	186	216	213	141	159	225.4	150	31.22
15 - 16	320	308	228	252	213	144	174	264.2	159	29.76
16 - 17	336	348	213	216	279	147	186	278.4	166.5	30.28
17 - 18	224	256	174	141	213	141	114	201.6	127.5	30.42
18 - 19	160	172	147	150	174	141	87	160.6	114	31.5
19 - 20	156	108	99	165	93	81	45	124.2	63	31.78
20 - 21	68	104	72	84	72	66	60	80	63	33.2
21 - 22	88	80	105	117	54	42	21	88.8	31.5	31.66
22 - 23	68	76	27	48	45	24	3	52.8	13.5	34.04
23 - 24	24	20	33	30	18	3	9	25	6	35.8
Totals	4128	4216	3749	3534	3438	2409	1959			
% of Total	17.62%	17.99%	16%	15.08%	14.67%	10.28%	8.36%			

Incoming Weekly Counts

NorwichRd/Mill Rd facing East Towards Lingwood
 On the junction of Norwich Rd/Mill Rd in Strumpshaw

from Wed-Nov-01-2023-10-00-AM to Thu-Nov-30-2023-11-59-PM

	13/11/2023	to	19/11/2023							
	Monday	Tuesday	Wednesday	Thursday	Friday	Saturday	Sunday	Week	Weekend	Week Day 85%
Hour	13/11/2023	14/11/2023	15/11/2023	16/11/2023	17/11/2023	18/11/2023	19/11/2023	Day Avg	Avg	Avg Speed
0 - 1	0	3	4	0	0	8	10	1.4	9	34.4
1 - 2	3	0	2	2	0	6	10	1.4	8	40
2 - 3	6	0	0	0	0	0	0	1.2	0	38.3
3 - 4	3	6	2	2	4	0	0	3.4	0	29.42
4 - 5	0	6	4	4	2	10	2	3.2	6	32.3
5 - 6	12	21	14	12	6	6	6	13	6	33.5
6 - 7	87	117	72	62	60	30	26	79.6	28	34.24
7 - 8	273	324	218	224	220	72	38	251.8	55	32.74
8 - 9	312	358	210	214	212	132	54	261.2	93	32
9 - 10	288	182	206	202	200	106	90	215.6	98	29.94
10 - 11	228	126	152	124	152	176	108	156.4	142	29.68
11 - 12	195	142	128	100	166	168	146	146.2	157	30.56
12 - 13	234	126	132	114	126	126	126	146.4	126	30.14
13 - 14	189	122	118	120	150	130	102	139.8	116	30.58
14 - 15	171	140	106	118	146	168	104	136.2	136	30.84
15 - 16	207	156	178	138	182	90	110	172.2	100	30.56
16 - 17	225	152	134	198	170	102	96	175.8	99	29.54
17 - 18	168	96	126	114	152	110	60	131.2	85	31.18
18 - 19	102	104	114	76	100	72	46	99.2	59	30.06
19 - 20	84	82	72	80	84	68	48	80.4	58	31.46
20 - 21	30	36	34	32	32	54	36	32.8	45	34.38
21 - 22	24	22	30	24	30	34	20	26	27	34.18
22 - 23	9	14	14	28	32	14	12	19.4	13	34.94
23 - 24	9	2	12	2	18	12	6	8.6	9	32.66
Totals	2859	2337	2082	1990	2244	1694	1256			
% of Total	19.77%	16.16%	14.4%	13.76%	15.52%	11.71%	8.68%			

Incoming Weekly Counts

NorwichRd/Mill Rd facing East Towards Lingwood
 On the junction of Norwich Rd/Mill Rd in Strumpshaw

from Wed-Nov-01-2023-10-00-AM to Thu-Nov-30-2023-11-59-PM

	20/11/2023	to	26/11/2023							
	Monday	Tuesday	Wednesday	Thursday	Friday	Saturday	Sunday	Week	Weekend	Week Day 85%
Hour	20/11/2023	21/11/2023	22/11/2023	23/11/2023	24/11/2023	25/11/2023	26/11/2023	Day Avg	Avg	Avg Speed
0 - 1	0	0	0	1	0	2	3	0.2	2.5	30
1 - 2	0	1	1	1	1	0	3	0.8	1.5	37.5
2 - 3	0	0	0	0	0	2	2	0	2	0
3 - 4	6	1	1	1	1	1	1	2	1	28.76
4 - 5	0	3	1	5	1	1	1	2	1	30
5 - 6	10	5	5	6	7	3	2	6.6	2.5	31.3
6 - 7	80	37	41	46	31	10	9	47	9.5	34.72
7 - 8	190	103	112	103	99	28	23	121.4	25.5	32.34
8 - 9	244	117	117	113	112	72	26	140.6	49	32.04
9 - 10	172	76	99	84	109	76	48	108	62	29.9
10 - 11	160	66	65	92	84	83	51	93.4	67	30.08
11 - 12	148	82	73	85	68	90	52	91.2	71	29.68
12 - 13	132	66	73	70	80	61	61	84.2	61	30.1
13 - 14	146	53	66	62	62	61	51	77.8	56	30.92
14 - 15	96	71	75	68	65	47	57	75	52	30.32
15 - 16	162	82	76	79	80	63	42	95.8	52.5	30.08
16 - 17	134	71	53	80	76	59	67	82.8	63	29.72
17 - 18	122	59	59	62	55	58	30	71.4	44	31.34
18 - 19	45	49	62	60	58	51	18	54.8	34.5	30.98
19 - 20	41	28	55	40	24	26	24	37.6	25	32
20 - 21	17	17	22	8	22	24	18	17.2	21	31.64
21 - 22	13	11	12	7	11	12	9	10.8	10.5	33.3
22 - 23	4	6	13	10	6	10	4	7.8	7	31.48
23 - 24	4	0	4	1	8	5	3	3.4	4	30.82
Totals	1926	1004	1085	1084	1060	845	605			
% of Total	25.31%	13.19%	14.26%	14.25%	13.93%	11.11%	7.95%			

Incoming Weekly Counts

NorwichRd/Mill Rd facing East Towards Lingwood
 On the junction of Norwich Rd/Mill Rd in Strumpshaw

from Wed-Nov-01-2023-10-00-AM to Thu-Nov-30-2023-11-59-PM

	27/11/2023	to	03/12/2023							
	Monday	Tuesday	Wednesday	Thursday	Friday	Saturday	Sunday	Week	Weekend	Week Day 85%
Hour	27/11/2023	28/11/2023	29/11/2023	30/11/2023	01/12/2023	02/12/2023	03/12/2023	Day Avg	Avg	Avg Speed
0 - 1	1	0	2	2	*	*	*	1.25	0	33.33
1 - 2	0	2	1	0	*	*	*	0.75	0	37.5
2 - 3	0	0	0	2	*	*	*	0.5	0	40
3 - 4	1	1	1	1	*	*	*	1	0	28.75
4 - 5	3	0	6	3	*	*	*	3	0	29.6
5 - 6	7	12	7	6	*	*	*	8	0	35
6 - 7	27	37	29	31	*	*	*	31	0	33.05
7 - 8	95	124	112	86	*	*	*	104.25	0	31.4
8 - 9	133	124	122	124	*	*	*	125.75	0	32.2
9 - 10	84	99	85	84	*	*	*	88	0	29.6
10 - 11	75	74	63	76	*	*	*	72	0	30.45
11 - 12	59	84	54	72	*	*	*	67.25	0	31
12 - 13	58	65	64	58	*	*	*	61.25	0	30.38
13 - 14	65	56	79	77	*	*	*	69.25	0	29.6
14 - 15	60	70	64	80	*	*	*	68.5	0	29.65
15 - 16	101	94	98	76	*	*	*	92.25	0	29.52
16 - 17	68	104	76	71	*	*	*	79.75	0	29.55
17 - 18	57	63	58	67	*	*	*	61.25	0	29.48
18 - 19	44	47	39	41	*	*	*	42.75	0	31.08
19 - 20	32	37	26	50	*	*	*	36.25	0	29.88
20 - 21	14	14	27	19	*	*	*	18.5	0	31.68
21 - 22	12	18	18	15	*	*	*	15.75	0	31.18
22 - 23	8	15	2	11	*	*	*	9	0	32.92
23 - 24	2	3	4	5	*	*	*	3.5	0	30
Totals	1006	1143	1037	1057	0	0	0			
% of Total	23.71%	26.94%	24.44%	24.91%	0%	0%	0%			

Incoming Monthly Counts

NorwichRd/Mill Rd facing East Towards Lingwood
 On the junction of Norwich Rd/Mill Rd in Strumpshaw

from Wed-Nov-01-2023-10-00-AM to Thu-Nov-30-2023-11-59-PM

	Nov 2023									
Hour	Monday	Tuesday	Wednesday	Thursday	Friday	Saturday	Sunday	Week Day Avg	Weekend Avg	Week Day 85% Avg Speed
0 - 1	5	7	6	9	6	39	37	6.6	38	33.88
1 - 2	3	11	12	26	21	18	39	14.6	28.5	42.5
2 - 3	6	4	0	5	8	9	8	4.6	8.5	32.72
3 - 4	18	12	12	14	28	9	8	16.8	8.5	33.66
4 - 5	23	21	19	40	22	18	6	25	12	33.06
5 - 6	53	58	42	115	68	33	19	67.2	26	34.66
6 - 7	326	315	278	402	320	119	87	328.2	103	33.84
7 - 8	978	927	838	1033	1045	349	209	964.2	279	32.76
8 - 9	1173	1135	941	1282	1103	592	230	1126.8	411	32.26
9 - 10	892	697	718	971	1187	784	463	893	623.5	29.76
10 - 11	707	582	928	879	967	878	680	812.6	779	29.66
11 - 12	642	564	827	662	842	858	627	707.4	742.5	30.62
12 - 13	648	505	633	698	698	791	593	636.4	692	31
13 - 14	684	467	796	670	690	670	538	661.4	604	30.16
14 - 15	579	541	675	758	804	596	552	671.4	574	30.66
15 - 16	790	640	836	837	815	521	558	783.6	539.5	29.84
16 - 17	763	675	740	869	909	524	517	791.2	520.5	29.82
17 - 18	571	474	701	636	780	493	344	632.4	418.5	30.28
18 - 19	351	372	562	471	584	420	271	468	345.5	30.92
19 - 20	313	255	436	507	377	315	209	377.6	262	31.58
20 - 21	129	171	259	235	214	228	178	201.6	203	32.94
21 - 22	137	131	241	219	155	172	86	176.6	129	32.82
22 - 23	89	111	128	125	119	80	31	114.4	55.5	33.94
23 - 24	39	25	65	42	60	72	30	46.2	51	34.28
Totals	9919	8700	10693	11505	11822	8588	6320			
% of Total	14.68%	12.88%	15.83%	17.03%	17.5%	12.71%	9.36%			

Incoming Weekly Speeds

NorwichRd/Mill Rd facing East Towards Lingwood
 On the junction of Norwich Rd/Mill Rd in Strumpshaw

from Wed-Nov-01-2023-10-00-AM to Thu-Nov-30-2023-11-59-PM

	30/10/2023	to	05/11/2023							
	Monday	Tuesday	Wednesday	Thursday	Friday	Saturday	Sunday	Week	Weekend	Week Day 85%
Hour	30/10/2023	31/10/2023	01/11/2023	02/11/2023	03/11/2023	04/11/2023	05/11/2023	Day Avg	Avg	Avg Speed
0 - 1	*	*	*	0	0	37	25.67	0	30.2	0
1 - 2	*	*	*	27.5	34.5	0	30	31	30	36.6
2 - 3	*	*	*	0	29.5	27	0	29.5	27	33.8
3 - 4	*	*	*	27	19.5	27	22	22	25.33	26.3
4 - 5	*	*	*	17	32	27	0	24.5	27	26.3
5 - 6	*	*	*	30	29.14	27	34.5	29.57	30	34.5
6 - 7	*	*	*	29.76	28.24	29.15	30.71	28.91	29.7	34.1
7 - 8	*	*	*	27.59	27.75	27.81	26.86	27.68	27.48	32.6
8 - 9	*	*	*	27.6	27.27	26.72	24.39	27.43	26.17	32.65
9 - 10	*	*	32	26.62	25.87	27.56	27.61	26.15	27.58	31.5
10 - 11	*	*	25.82	25.87	25.2	27.09	27.29	25.58	27.19	29.47
11 - 12	*	*	25.36	26.65	27.1	26.16	26.33	26.42	26.22	31.1
12 - 13	*	*	26.52	27.1	27.19	27.78	27.77	27	27.78	31.7
13 - 14	*	*	27.17	26.26	25.34	25.27	27.63	26.29	26.22	30.67
14 - 15	*	*	26.69	26.13	24.92	27.2	27.29	25.77	27.25	30.23
15 - 16	*	*	27.36	26.53	24.96	26.07	26.53	26.17	26.31	30.73
16 - 17	*	*	24.42	25.88	25.5	26.31	26.19	25.32	26.26	30.2
17 - 18	*	*	24.94	26.14	25.93	24.35	27.17	25.68	25.57	30.13
18 - 19	*	*	23.4	25.89	25.92	25.97	27.27	25.07	26.54	30.73
19 - 20	*	*	24.65	24.51	27.66	25.97	27.87	25.6	26.72	30.87
20 - 21	*	*	27.15	25.83	27.41	28.1	26.94	26.8	27.59	32.3
21 - 22	*	*	29.53	25.36	27.8	24.62	23.22	27.77	24.2	34.2
22 - 23	*	*	28.56	25.71	28.22	27.62	25.33	27.88	27	34.67
23 - 24	*	*	27	22	23.25	24.08	25.33	24.5	24.31	29.6
Totals	0	0	26	26.6	26.3	26.6	27			
% of Total	0%	0%	19.62%	20.08%	19.85%	20.08%	20.38%			

Incoming Weekly Speeds

NorwichRd/Mill Rd facing East Towards Lingwood
 On the junction of Norwich Rd/Mill Rd in Strumpshaw

from Wed-Nov-01-2023-10-00-AM to Thu-Nov-30-2023-11-59-PM

	06/11/2023	to	12/11/2023							
	Monday	Tuesday	Wednesday	Thursday	Friday	Saturday	Sunday	Week	Weekend	Week Day 85%
Hour	06/11/2023	07/11/2023	08/11/2023	09/11/2023	10/11/2023	11/11/2023	12/11/2023	Day Avg	Avg	Avg Speed
0 - 1	37	32	0	27	29.5	29.29	32	30.75	30.27	33.78
1 - 2	0	32	34.5	37	33.25	28.5	34.5	34.56	30.5	42.05
2 - 3	0	27	0	17	0	27	32	22.71	30.33	24.4
3 - 4	29.5	27	22.5	32	33.2	0	22	29.61	22	35.4
4 - 5	29	27	27.5	30.25	27	22	27	28.54	24.5	33.2
5 - 6	24.5	29.2	25.75	32.9	30	27	32	29.78	28	35.26
6 - 7	28.64	28.19	28.47	28.57	28.89	26	26.5	28.53	26.24	33.52
7 - 8	27.76	28.81	28.54	28.65	28.49	28.74	25.7	28.42	27.45	33.24
8 - 9	26.31	27.57	27.57	26.99	28.54	27.44	26.92	27.33	27.27	32.22
9 - 10	25.85	25.28	25.88	26.32	26.88	25.78	27.62	26.02	26.45	29.76
10 - 11	25.41	25.63	26.65	25.3	27	26.46	26.37	26.03	26.42	29.8
11 - 12	26.95	26.41	26.75	26.93	25.78	26.14	27.92	26.54	26.97	30.72
12 - 13	27.59	26.21	27.6	26.05	26.57	27.79	26.58	26.81	27.21	31.44
13 - 14	24.92	24.47	25.7	26.17	26.82	28.25	27.2	25.56	27.72	30.04
14 - 15	25	26.31	26.21	26.22	26.96	25.62	27.6	26.11	26.67	31.22
15 - 16	24.91	25.75	25.8	24.62	26.49	28.48	27.53	25.46	27.96	29.76
16 - 17	25.87	25.74	25.35	25.12	24.08	25.2	27.34	25.28	26.4	30.28
17 - 18	23.77	23.66	25.62	24.96	26.04	27.23	27.26	24.71	27.25	30.42
18 - 19	25.75	25.98	26.51	26.4	26.38	25.94	27.1	26.2	26.38	31.5
19 - 20	25.9	27.78	25.15	25.85	25.65	27.7	26.53	26.06	27.29	31.78
20 - 21	25.94	28.15	27.67	28.5	30.12	26.86	25.15	28.12	26.05	33.2
21 - 22	25.55	24.4	27.49	26.44	24.5	27.14	26.43	25.91	26.9	31.66
22 - 23	26.88	28.74	29.78	27.44	28.47	28.88	22	28.08	28.11	34.04
23 - 24	27.17	30	28.91	27.1	31.33	27	29	28.66	28.5	35.8
Totals	26.1	26.4	26.8	26.6	26.9	26.9	27.1			
% of Total	13.97%	14.13%	14.35%	14.24%	14.4%	14.4%	14.51%			

Incoming Weekly Speeds

NorwichRd/Mill Rd facing East Towards Lingwood
 On the junction of Norwich Rd/Mill Rd in Strumpshaw

from Wed-Nov-01-2023-10-00-AM to Thu-Nov-30-2023-11-59-PM

	13/11/2023	to	19/11/2023							
	Monday	Tuesday	Wednesday	Thursday	Friday	Saturday	Sunday	Week	Weekend	Week Day 85%
Hour	13/11/2023	14/11/2023	15/11/2023	16/11/2023	17/11/2023	18/11/2023	19/11/2023	Day Avg	Avg	Avg Speed
0 - 1	0	37	27.5	0	0	23.25	28.2	31.57	26	34.4
1 - 2	42	0	42	27	0	27	29	37.71	28.25	40
2 - 3	34.5	0	0	0	0	0	0	34.5	0	38.3
3 - 4	27	32	22	27	22.5	0	0	27.12	0	29.42
4 - 5	0	27.5	29.5	27	27	28.2	37	27.81	29.67	32.3
5 - 6	28.25	24.86	27.14	23	28.67	23.67	35.33	25.98	29.5	33.5
6 - 7	28.14	28.9	27.94	30.06	29.97	28.8	28.54	28.9	28.68	34.24
7 - 8	27.05	28.23	28.11	27.93	28.06	26.89	28.21	27.87	27.35	32.74
8 - 9	27.2	28.14	28.24	27.07	26.42	27.38	25.48	27.48	26.83	32
9 - 10	26.54	26.37	25.69	26.13	25.67	27.77	26.33	26.11	27.11	29.94
10 - 11	27.13	26.44	25.01	25.31	25.28	27.58	26.02	25.96	26.99	29.68
11 - 12	27.83	26.39	26.5	24.64	25.75	27.04	26.53	26.41	26.8	30.56
12 - 13	25.63	26.65	24.58	26.79	25.03	27.13	26.35	25.69	26.74	30.14
13 - 14	26.46	26.25	24.76	27.73	27.21	27.95	26.88	26.52	27.48	30.58
14 - 15	26.68	27.39	26.21	25.8	25.64	26.88	25.46	26.38	26.34	30.84
15 - 16	26.22	26.53	26.13	26.33	25	26.24	27.05	26.02	26.69	30.56
16 - 17	24.36	25.83	24.72	24.85	25.09	25.41	25.75	24.92	25.58	29.54
17 - 18	25.36	25.9	27.3	24.77	25.12	25.76	27.23	25.65	26.28	31.18
18 - 19	26	26.54	24.51	25.89	25.46	25.72	28.17	25.65	26.68	30.06
19 - 20	25.61	25.41	23.67	27.65	25.83	26.12	27.17	25.67	26.55	31.46
20 - 21	26	28.56	28	28.69	28.25	26.37	30.28	27.94	27.93	34.38
21 - 22	30.75	27.91	26.47	27	26.33	26.24	26.6	27.57	26.37	34.18
22 - 23	30.33	28.43	29.14	26.14	28.75	28.43	28.67	28.15	28.54	34.94
23 - 24	32	27	29.67	27	27.78	24.5	30.33	29.12	26.44	32.66
Totals	26.6	27.1	26.2	26.4	26.1	26.9	26.8			
% of Total	14.29%	14.56%	14.08%	14.19%	14.02%	14.45%	14.4%			

Incoming Weekly Speeds

NorwichRd/Mill Rd facing East Towards Lingwood
 On the junction of Norwich Rd/Mill Rd in Strumpshaw

from Wed-Nov-01-2023-10-00-AM to Thu-Nov-30-2023-11-59-PM

	20/11/2023	to	26/11/2023							
	Monday	Tuesday	Wednesday	Thursday	Friday	Saturday	Sunday	Week	Weekend	Week Day 85%
Hour	20/11/2023	21/11/2023	22/11/2023	23/11/2023	24/11/2023	25/11/2023	26/11/2023	Day Avg	Avg	Avg Speed
0 - 1	0	0	0	27	0	27	30.33	27	29	30
1 - 2	0	42	37	27	32	0	28.67	34.5	28.67	37.5
2 - 3	0	0	0	0	0	24.5	32	0	28.25	0
3 - 4	25.67	27	22	27	27	32	32	25.7	32	28.76
4 - 5	0	28.67	22	24	27	27	37	25.5	32	30
5 - 6	27.2	21	23	24.5	24.29	25.33	14.5	24.52	21	31.3
6 - 7	29.75	30.16	29.12	28.09	28.19	29.2	29	29.17	29.11	34.72
7 - 8	26.51	26.81	27.54	27.73	26.94	26.86	27.22	27.02	27.02	32.34
8 - 9	27.61	27.26	27.71	27.13	27.85	27.96	27.46	27.53	27.83	32.04
9 - 10	25.2	25.51	26.16	25.81	25.96	26.37	26.77	25.67	26.52	29.9
10 - 11	25.11	26.77	26.02	25.2	27.04	26.52	26.29	25.84	26.43	30.08
11 - 12	25.96	26.11	25.59	26.6	25.68	25.06	26.29	26	25.51	29.68
12 - 13	24.88	26.48	25.12	25.34	26.54	26.69	26.39	25.57	26.54	30.1
13 - 14	26.12	25.49	24.27	26.81	28.08	28.57	26.14	26.14	27.46	30.92
14 - 15	25.77	26.24	24.57	26.76	27.37	27.3	26.18	26.08	26.68	30.32
15 - 16	25.48	25.66	24.09	25.23	25.94	26.56	26.6	25.33	26.57	30.08
16 - 17	24.21	25.89	23.74	24.88	25.75	25.41	25.78	24.85	25.6	29.72
17 - 18	25.61	25.37	26.29	24.4	25.96	27.07	27.2	25.53	27.11	31.34
18 - 19	25.49	26.73	24.56	25.53	27.69	25.22	26.28	25.98	25.49	30.98
19 - 20	29	26.96	24.2	27.3	27	26.73	25.54	26.68	26.16	32
20 - 21	27.47	26.29	25.23	24.5	27.41	25.5	24.61	26.37	25.12	31.64
21 - 22	24.15	28.45	29.17	28.43	25.73	30	28.33	27.02	29.29	33.3
22 - 23	27.25	28	29	26.7	27.83	28.2	29.5	27.9	28.57	31.48
23 - 24	28.5	0	19.5	32	27.88	30	25.33	26.29	28.25	30.82
Totals	26.1	26.5	25.8	26.2	26.8	26.7	26.5			
% of Total	14.14%	14.36%	13.98%	14.19%	14.52%	14.46%	14.36%			

Incoming Weekly Speeds

NorwichRd/Mill Rd facing East Towards Lingwood
 On the junction of Norwich Rd/Mill Rd in Strumpshaw

from Wed-Nov-01-2023-10-00-AM to Thu-Nov-30-2023-11-59-PM

	27/11/2023	to	03/12/2023							
	Monday	Tuesday	Wednesday	Thursday	Friday	Saturday	Sunday	Week	Weekend	Week Day 85%
Hour	27/11/2023	28/11/2023	29/11/2023	30/11/2023	01/12/2023	02/12/2023	03/12/2023	Day Avg	Avg	Avg Speed
0 - 1	37	0	22.5	29.5	*	*	*	28.2	*	33.33
1 - 2	0	29.5	37	0	*	*	*	32	*	37.5
2 - 3	0	0	0	32	*	*	*	32	*	40
3 - 4	27	27	27	22	*	*	*	25.75	*	28.75
4 - 5	25.33	0	24.67	25.67	*	*	*	25.08	*	29.6
5 - 6	30.57	27.5	24.86	32.17	*	*	*	28.47	*	35
6 - 7	27.81	28	27.69	27.58	*	*	*	27.78	*	33.05
7 - 8	27.09	26.92	26.37	27.08	*	*	*	26.84	*	31.4
8 - 9	27.4	27.48	27.34	27.21	*	*	*	27.36	*	32.2
9 - 10	26.65	25.17	25.56	25.74	*	*	*	25.76	*	29.6
10 - 11	26.83	26.73	26.35	25.8	*	*	*	26.43	*	30.45
11 - 12	26.39	25.42	25.67	27.42	*	*	*	26.22	*	31
12 - 13	26.05	26.43	25.98	27.36	*	*	*	26.44	*	30.38
13 - 14	26.89	24	25.13	26.06	*	*	*	25.57	*	29.6
14 - 15	24.85	25.69	25.7	25.64	*	*	*	25.49	*	29.65
15 - 16	25.11	25.1	25.36	24.96	*	*	*	25.14	*	29.52
16 - 17	25.78	23.82	25.05	25.54	*	*	*	24.91	*	29.55
17 - 18	25.42	23.86	24.67	23.24	*	*	*	24.24	*	29.48
18 - 19	26.93	27.45	24.08	24.54	*	*	*	25.85	*	31.08
19 - 20	26.5	26.05	22.77	25.4	*	*	*	25.34	*	29.88
20 - 21	27.43	25.71	25.37	26.68	*	*	*	26.16	*	31.68
21 - 22	27.5	23.06	25.56	24.47	*	*	*	24.95	*	31.18
22 - 23	27.75	26.27	29.5	26.36	*	*	*	26.81	*	32.92
23 - 24	24.5	25.33	22	26	*	*	*	24.5	*	30
Totals	26.5	25.8	25.7	26.1	0	0	0			
% of Total	25.46%	24.78%	24.69%	25.07%	0%	0%	0%			

Incoming Monthly Speeds

NorwichRd/Mill Rd facing East Towards Lingwood
 On the junction of Norwich Rd/Mill Rd in Strumpshaw

from Wed-Nov-01-2023-10-00-AM to Thu-Nov-30-2023-11-59-PM

	Nov 2023									
Hour	Monday	Tuesday	Wednesday	Thursday	Friday	Saturday	Sunday	Week Day Avg	Weekend Avg	Week Day 85% Avg Speed
0 - 1	37	34.14	25.83	27.56	29.5	29.51	28.78	30.42	29.16	33.88
1 - 2	42	32.45	36.17	32.92	33.67	28	30.33	33.97	29.6	42.5
2 - 3	34.5	27	0	23	29.5	26.44	32	28.96	29.06	32.72
3 - 4	27.67	29.5	22.75	28.79	27.54	27.56	23.25	27.37	25.53	33.66
4 - 5	28.52	27.38	26.74	27.48	27.91	26.83	32	27.62	28.13	33.06
5 - 6	26.66	26.57	25.74	30.69	28.94	26.24	32.26	28.37	28.44	34.66
6 - 7	28.71	28.66	28.35	29.01	28.73	28.35	28.72	28.72	28.51	33.84
7 - 8	27.26	28.13	28	27.93	27.97	27.76	26.81	27.85	27.41	32.76
8 - 9	26.94	27.71	27.71	27.25	27.51	27.21	25.85	27.41	26.83	32.26
9 - 10	26.02	25.58	25.86	26.27	26.1	26.92	27.28	26	27.05	29.76
10 - 11	26.05	26.08	26.04	25.52	25.93	26.91	26.74	25.91	26.84	29.66
11 - 12	26.94	26.21	26.11	26.51	26.29	26.21	26.85	26.39	26.48	30.62
12 - 13	26.19	26.38	26.21	26.64	26.57	27.6	26.93	26.41	27.31	31
13 - 14	25.79	25	25.91	26.53	26.47	26.85	27.21	26	27.01	30.16
14 - 15	25.61	26.5	26.15	26.11	25.79	26.74	26.92	26.02	26.83	30.66
15 - 16	25.4	25.83	26.14	25.66	25.47	26.83	26.95	25.7	26.89	29.84
16 - 17	25.12	25.48	24.76	25.34	25.01	25.73	26.47	25.14	26.09	29.82
17 - 18	24.79	24.35	25.63	25.16	25.81	25.81	27.22	25.23	26.39	30.28
18 - 19	25.94	26.42	24.61	25.89	26.15	25.83	27.3	25.74	26.41	30.92
19 - 20	26.29	26.68	24.43	25.75	26.71	26.51	27.15	25.85	26.77	31.58
20 - 21	26.32	27.85	27.06	27.2	28.45	27.06	26.78	27.43	26.93	32.94
21 - 22	26.5	25.15	27.94	26.15	26.22	25.93	25.33	26.56	25.73	32.82
22 - 23	27.33	28.32	28.94	26.61	28.44	28.21	26.84	27.95	27.83	33.94
23 - 24	28.28	29.2	27.69	26.6	27.65	24.68	27.43	27.74	25.49	34.28
Totals	26.2	26.5	26.3	26.5	26.5	26.7	27			
% of Total	14.11%	14.27%	14.16%	14.27%	14.27%	14.38%	14.54%			

Incoming Weekly EightyFifthSpeeds
 NorwichRd/Mill Rd facing East Towards Lingwood
 On the junction of Norwich Rd/Mill Rd in Strumpshaw

from Wed-Nov-01-2023-10-00-AM to Thu-Nov-30-2023-11-59-PM

	30/10/2023	to	05/11/2023							
	Monday	Tuesday	Wednesday	Thursday	Friday	Saturday	Sunday	Week	Weekend	Week Day 85%
Hour	30/10/2023	31/10/2023	01/11/2023	02/11/2023	03/11/2023	04/11/2023	05/11/2023	Day Avg	Avg	Avg Speed
0 - 1	*	*	*	0	0	48.8	28.8	0	38.8	0
1 - 2	*	*	*	29.4	43.8	0	41.2	36.6	41.2	36.6
2 - 3	*	*	*	0	33.8	28.8	0	33.8	28.8	33.8
3 - 4	*	*	*	28.8	23.8	33.8	23.8	26.3	28.8	26.3
4 - 5	*	*	*	18.8	33.8	28.8	0	26.3	28.8	26.3
5 - 6	*	*	*	35	34	32.5	43.8	34.5	38.15	34.5
6 - 7	*	*	*	34.4	33.8	34.2	34	34.1	34.1	34.1
7 - 8	*	*	*	32.9	32.3	32.6	31.2	32.6	31.9	32.6
8 - 9	*	*	*	32.7	32.6	30.7	31.6	32.65	31.15	32.65
9 - 10	*	*	33.8	31.1	29.6	32.3	32.5	31.5	32.4	31.5
10 - 11	*	*	29.5	29.9	29	31.8	32.2	29.47	32	29.47
11 - 12	*	*	30.2	32.3	30.8	30.5	31.1	31.1	30.8	31.1
12 - 13	*	*	31.5	32.2	31.4	31.9	32.2	31.7	32.05	31.7
13 - 14	*	*	32.4	30	29.6	30.8	32.6	30.67	31.7	30.67
14 - 15	*	*	31.2	29.8	29.7	31.7	33.3	30.23	32.5	30.23
15 - 16	*	*	31.9	30.9	29.4	31.1	31.6	30.73	31.35	30.73
16 - 17	*	*	29.2	31.5	29.9	31.4	29.9	30.2	30.65	30.2
17 - 18	*	*	29.1	30.3	31	29.3	32.9	30.13	31.1	30.13
18 - 19	*	*	29	31.6	31.6	31.6	33.8	30.73	32.7	30.73
19 - 20	*	*	29.8	29.6	33.2	32	34.4	30.87	33.2	30.87
20 - 21	*	*	33.3	30.8	32.8	33.4	32.9	32.3	33.15	32.3
21 - 22	*	*	35.4	32.5	34.7	29.5	31.9	34.2	30.7	34.2
22 - 23	*	*	37.1	30	36.9	31.9	32.5	34.67	32.2	34.67
23 - 24	*	*	32.5	23.8	32.5	30	28.8	29.6	29.4	29.6
Totals	0	0	475.9	668.3	740	739.4	717			
% of Total	0%	0%	14.25%	20.01%	22.15%	22.13%	21.46%			

Incoming Weekly EightyFifthSpeeds
 NorwichRd/Mill Rd facing East Towards Lingwood
 On the junction of Norwich Rd/Mill Rd in Strumpshaw

from Wed-Nov-01-2023-10-00-AM to Thu-Nov-30-2023-11-59-PM

	06/11/2023	to	12/11/2023							
	Monday	Tuesday	Wednesday	Thursday	Friday	Saturday	Sunday	Week	Weekend	Week Day 85%
Hour	06/11/2023	07/11/2023	08/11/2023	09/11/2023	10/11/2023	11/11/2023	12/11/2023	Day Avg	Avg	Avg Speed
0 - 1	38.8	33.8	0	29.2	33.3	33.8	41.7	33.78	37.75	33.78
1 - 2	0	43.8	38.8	46.7	38.9	33.3	43.3	42.05	38.3	42.05
2 - 3	0	28.8	0	20	0	30	38.3	24.4	34.15	24.4
3 - 4	33.8	28.8	24.4	43.3	46.7	0	25	35.4	25	35.4
4 - 5	36.2	32.5	29.4	34.6	33.3	25	30	33.2	27.5	33.2
5 - 6	32.5	33.8	37.5	38.8	33.7	31.7	35	35.26	33.35	35.26
6 - 7	33.9	33.5	32.7	33.5	34	31.7	29.7	33.52	30.7	33.52
7 - 8	32.6	33.9	33.3	33.4	33	33.3	32.5	33.24	32.9	33.24
8 - 9	30.5	32.3	32.6	32.5	33.2	33.2	33.3	32.22	33.25	32.22
9 - 10	29.4	29.5	29.6	29.8	30.5	30	32.5	29.76	31.25	29.76
10 - 11	29.5	29.4	29.9	29.4	30.8	31.4	31.5	29.8	31.45	29.8
11 - 12	31.5	29.9	32	30.7	29.5	31.5	33.2	30.72	32.35	30.72
12 - 13	32.5	31.2	32.4	30.5	30.6	31.7	32.1	31.44	31.9	31.44
13 - 14	29.5	29.5	29.4	31.3	30.5	33	32.3	30.04	32.65	30.04
14 - 15	29.9	31.6	32.3	29.9	32.4	29.8	31.2	31.22	30.5	31.22
15 - 16	29.7	29.5	29.6	29.3	30.7	33	33.3	29.76	33.15	29.76
16 - 17	31.4	30.4	30.9	29.6	29.1	29.7	32.3	30.28	31	30.28
17 - 18	30.3	29.6	30.8	30.8	30.6	33.3	33	30.42	33.15	30.42
18 - 19	31	31.9	32.6	31.8	30.2	29.6	31.9	31.5	30.75	31.5
19 - 20	32	33.8	31	29.8	32.3	33	31.1	31.78	32.05	31.78
20 - 21	29.8	33.6	32.3	34.7	35.6	35.8	33	33.2	34.4	33.2
21 - 22	32.8	32.5	32.2	32.1	28.7	33.3	30	31.66	31.65	31.66
22 - 23	32.5	35.4	33.7	34.2	34.4	34.4	25	34.04	29.7	34.04
23 - 24	30	38.1	36.7	34.2	40	30	33.3	35.8	31.65	35.8
Totals	700.1	777.1	704.1	780.1	762	731.5	784.5			
% of Total	13.36%	14.83%	13.44%	14.89%	14.54%	13.96%	14.97%			

Incoming Weekly EightyFifthSpeeds

NorwichRd/Mill Rd facing East Towards Lingwood

On the junction of Norwich Rd/Mill Rd in Strumpshaw

from Wed-Nov-01-2023-10-00-AM to Thu-Nov-30-2023-11-59-PM

	13/11/2023	to	19/11/2023							
	Monday	Tuesday	Wednesday	Thursday	Friday	Saturday	Sunday	Week	Weekend	Week Day 85%
Hour	13/11/2023	14/11/2023	15/11/2023	16/11/2023	17/11/2023	18/11/2023	19/11/2023	Day Avg	Avg	Avg Speed
0 - 1	0	40	28.8	0	0	28.8	33.3	34.4	31.05	34.4
1 - 2	45	0	45	30	0	32.5	35	40	33.75	40
2 - 3	38.3	0	0	0	0	0	0	38.3	0	38.3
3 - 4	30	38.3	25	30	23.8	0	0	29.42	0	29.42
4 - 5	0	29.2	37.5	32.5	30	32.5	40	32.3	36.25	32.3
5 - 6	36.7	35	35	28.3	32.5	32.5	42.5	33.5	37.5	33.5
6 - 7	32.8	33.8	35.5	34.3	34.8	35	33	34.24	34	34.24
7 - 8	31.6	32.8	33	33.2	33.1	31.1	33	32.74	32.05	32.74
8 - 9	31.3	32.9	33.1	31.5	31.2	32	29.2	32	30.6	32
9 - 10	30	30.5	29.6	29.7	29.9	33.8	31.9	29.94	32.85	29.94
10 - 11	31.1	29.8	29.1	29.4	29	32.1	30	29.68	31.05	29.68
11 - 12	32.3	31.2	29.9	28.9	30.5	31.1	31	30.56	31.05	30.56
12 - 13	30.9	30.7	28.9	29.9	30.3	32.3	30.3	30.14	31.3	30.14
13 - 14	30	29.8	29	32.3	31.8	32.2	30.3	30.58	31.25	30.58
14 - 15	32.2	31.8	30.6	29.7	29.9	32	29.6	30.84	30.8	30.84
15 - 16	29.7	30.6	30.5	31	31	29.8	32	30.56	30.9	30.56
16 - 17	29.4	29.6	29.5	29.7	29.5	30.4	30.8	29.54	30.6	29.54
17 - 18	29.9	32.5	32.8	29.7	31	29.8	33.5	31.18	31.65	31.18
18 - 19	29.7	31.5	29.3	29.9	29.9	31.6	31.9	30.06	31.75	30.06
19 - 20	31.7	33.3	29.4	33	29.9	32.7	32.5	31.46	32.6	31.46
20 - 21	36.7	35.8	34.4	33.8	31.2	31.7	36.2	34.38	33.95	34.38
21 - 22	39.2	36.2	32.5	33.8	29.2	32.5	36.2	34.18	34.35	34.18
22 - 23	38.3	35	33.3	35	33.1	35	37.5	34.94	36.25	34.94
23 - 24	38.3	30	33.8	30	31.2	30	33.8	32.66	31.9	32.66
Totals	735.1	720.3	735.5	685.6	642.8	701.4	733.5			
% of Total	14.84%	14.54%	14.85%	13.84%	12.97%	14.16%	14.81%			

Incoming Weekly EightyFifthSpeeds

NorwichRd/Mill Rd facing East Towards Lingwood

On the junction of Norwich Rd/Mill Rd in Strumpshaw

from Wed-Nov-01-2023-10-00-AM to Thu-Nov-30-2023-11-59-PM

	20/11/2023	to	26/11/2023							
	Monday	Tuesday	Wednesday	Thursday	Friday	Saturday	Sunday	Week	Weekend	Week Day 85%
Hour	20/11/2023	21/11/2023	22/11/2023	23/11/2023	24/11/2023	25/11/2023	26/11/2023	Day Avg	Avg	Avg Speed
0 - 1	0	0	0	30	0	30	35	30	32.5	30
1 - 2	0	45	40	30	35	0	35	37.5	35	37.5
2 - 3	0	0	0	0	0	30	35	0	32.5	0
3 - 4	28.8	30	25	30	30	35	35	28.76	35	28.76
4 - 5	0	35	25	30	30	30	40	30	35	30
5 - 6	29	27.5	30	35	35	30	20	31.3	25	31.3
6 - 7	36.4	34.3	35.7	34.2	33	32.5	33.3	34.72	32.9	34.72
7 - 8	31.8	32.4	32.2	32.9	32.4	32.5	31.2	32.34	31.85	32.34
8 - 9	31.9	32.1	31.7	31.5	33	33.2	32.9	32.04	33.05	32.04
9 - 10	29.5	29.7	30.9	29.6	29.8	30.5	32.3	29.9	31.4	29.9
10 - 11	29.7	29.9	29.9	29.4	31.5	31.2	31.9	30.08	31.55	30.08
11 - 12	29.6	29.6	29.6	29.9	29.7	29.7	29.7	29.68	29.7	29.68
12 - 13	29.5	30	29.8	29.9	31.3	29.9	30	30.1	29.95	30.1
13 - 14	30.9	30	29.2	31.5	33	33.1	31.9	30.92	32.5	30.92
14 - 15	29.6	29.5	29.7	31.4	31.4	30.8	30.6	30.32	30.7	30.32
15 - 16	29.7	31.1	29.1	30.5	30	31.9	31.7	30.08	31.8	30.08
16 - 17	29	29.7	29.4	29.6	30.9	29.8	30.8	29.72	30.3	29.72
17 - 18	31.4	31.5	31.8	29.8	32.2	32.9	33	31.34	32.95	31.34
18 - 19	29.8	30.7	29.7	31.4	33.3	28.8	30	30.98	29.4	30.98
19 - 20	33.8	32.5	30	31.2	32.5	30	30	32	30	32
20 - 21	32.5	31.2	29.5	30	35	31	31.7	31.64	31.35	31.64
21 - 22	30	35	34	37.5	30	36.7	33.8	33.3	35.25	33.3
22 - 23	28.8	32.5	34.3	29.3	32.5	30	35	31.48	32.5	31.48
23 - 24	32.5	0	22.5	35	33.3	30	30	30.82	30	30.82
Totals	614.2	669.2	669	719.6	704.8	719.5	769.8			
% of Total	12.62%	13.75%	13.75%	14.79%	14.48%	14.79%	15.82%			

Incoming Weekly EightyFifthSpeeds
 NorwichRd/Mill Rd facing East Towards Lingwood
 On the junction of Norwich Rd/Mill Rd in Strumpshaw

from Wed-Nov-01-2023-10-00-AM to Thu-Nov-30-2023-11-59-PM

	27/11/2023	to	03/12/2023							
	Monday	Tuesday	Wednesday	Thursday	Friday	Saturday	Sunday	Week	Weekend	Week Day 85%
Hour	27/11/2023	28/11/2023	29/11/2023	30/11/2023	01/12/2023	02/12/2023	03/12/2023	Day Avg	Avg	Avg Speed
0 - 1	40	0	25	35	*	*	*	33.33	0	33.33
1 - 2	0	35	40	0	*	*	*	37.5	0	37.5
2 - 3	0	0	0	40	*	*	*	40	0	40
3 - 4	30	30	30	25	*	*	*	28.75	0	28.75
4 - 5	30	0	28.8	30	*	*	*	29.6	0	29.6
5 - 6	35	32.5	35	37.5	*	*	*	35	0	35
6 - 7	33	33.7	33	32.5	*	*	*	33.05	0	33.05
7 - 8	31.5	31.4	30.6	32.1	*	*	*	31.4	0	31.4
8 - 9	32.1	32.5	31.8	32.4	*	*	*	32.2	0	32.2
9 - 10	30	29.5	29.4	29.5	*	*	*	29.6	0	29.6
10 - 11	31.8	30.5	29.9	29.6	*	*	*	30.45	0	30.45
11 - 12	30.6	30.8	30	32.6	*	*	*	31	0	31
12 - 13	29.4	29.9	30.5	31.7	*	*	*	30.38	0	30.38
13 - 14	30	29.2	29.4	29.8	*	*	*	29.6	0	29.6
14 - 15	29.3	30	29.5	29.8	*	*	*	29.65	0	29.65
15 - 16	29.4	29.4	29.6	29.7	*	*	*	29.52	0	29.52
16 - 17	30	28.9	29.4	29.9	*	*	*	29.55	0	29.55
17 - 18	31	29	29	28.9	*	*	*	29.48	0	29.48
18 - 19	32.8	33.3	29.4	28.8	*	*	*	31.08	0	31.08
19 - 20	30	31.2	29	29.3	*	*	*	29.88	0	29.88
20 - 21	33	30	32.5	31.2	*	*	*	31.68	0	31.68
21 - 22	31.7	29	29	35	*	*	*	31.18	0	31.18
22 - 23	35	30	35	31.7	*	*	*	32.92	0	32.92
23 - 24	30	30	30	30	*	*	*	30	0	30
Totals	695.6	645.8	705.8	722	0	0	0			
% of Total	25.12%	23.32%	25.49%	26.07%	0%	0%	0%			

Incoming Monthly EightyFifthSpeeds
 NorwichRd/Mill Rd facing East Towards Lingwood
 On the junction of Norwich Rd/Mill Rd in Strumpshaw

from Wed-Nov-01-2023-10-00-AM to Thu-Nov-30-2023-11-59-PM

	Nov 2023									
Hour	Monday	Tuesday	Wednesday	Thursday	Friday	Saturday	Sunday	Week Day Avg	Weekend Avg	Week Day 85% Avg Speed
0 - 1	39	38.3	28.8	30	33.3	34.2	33.6	33.88	33.9	33.88
1 - 2	45	43	40	43.3	41.2	33.1	40.7	42.5	36.9	42.5
2 - 3	38.3	28.8	0	30	33.8	29.4	38.3	32.72	33.85	32.72
3 - 4	31.2	36.7	24.5	41.7	34.2	34	25	33.66	29.5	33.66
4 - 5	36.2	32	29.6	34	33.5	31.2	38.3	33.06	34.75	33.06
5 - 6	33.2	33.5	35.7	37.1	33.8	32.2	42.5	34.66	37.35	34.66
6 - 7	33.8	33.9	33.6	33.9	34	33.8	33.2	33.84	33.5	33.84
7 - 8	32	33.2	32.8	33.1	32.7	32.5	32.2	32.76	32.35	32.76
8 - 9	31.2	32.6	32.6	32.3	32.6	32.3	31.9	32.26	32.1	32.26
9 - 10	29.7	29.7	29.7	29.9	29.8	32	32.4	29.76	32.2	29.76
10 - 11	29.9	29.7	29.6	29.6	29.5	31.7	31.8	29.66	31.75	29.66
11 - 12	31.3	30.1	30.8	31	29.9	30.8	31.8	30.62	31.3	30.62
12 - 13	31.1	30.8	30.7	31.3	31.1	31.7	31.7	31	31.7	31
13 - 14	29.9	29.6	29.9	31	30.4	32.2	32.1	30.16	32.15	30.16
14 - 15	30.4	31.2	31.2	29.9	30.6	31.4	32	30.66	31.7	30.66
15 - 16	29.7	29.8	30	29.9	29.8	31.9	32.3	29.84	32.1	29.84
16 - 17	30	29.8	29.7	30	29.6	30.4	31.1	29.82	30.75	29.82
17 - 18	30.5	30.2	29.8	29.9	31	30.8	32.9	30.28	31.85	30.28
18 - 19	30.6	31.9	29.6	31.1	31.4	30.1	32.6	30.92	31.35	30.92
19 - 20	32.1	33.3	29.9	30.1	32.5	32.4	32.8	31.58	32.6	31.58
20 - 21	31.3	33.6	32.8	33.1	33.9	33.2	33.4	32.94	33.3	32.94
21 - 22	33.7	33.1	33.6	32.8	30.9	31.6	32.9	32.82	32.25	32.82
22 - 23	33.1	34.7	34.8	32.5	34.6	33.5	35	33.94	34.25	33.94
23 - 24	33.3	37.5	33.9	33.1	33.6	30	32.1	34.28	31.05	34.28

Summary of Violators

NorwichRd/Mill Rd facing East Towards Lingwood from Wed-Nov-01-2023-10-00-AM to Thu-Nov-30-2023-11-59-PM

On the junction of Norwich Rd/Mill Rd in Strumpshaw

Starting Hour	Count	Average Speed of all Traffic	Violator Counts	Average Speed of Violators
00:00:00	0	N/A	N/A	N/A
01:00:00	0	N/A	N/A	N/A
02:00:00	0	N/A	N/A	N/A
03:00:00	0	N/A	N/A	N/A
04:00:00	0	N/A	N/A	N/A
05:00:00	0	N/A	N/A	N/A
06:00:00	0	N/A	N/A	N/A
07:00:00	0	N/A	N/A	N/A
08:00:00	0	N/A	N/A	N/A
09:00:00	0	N/A	N/A	N/A
10:00:00	280	9.5	32	32.5
11:00:00	280	12.2	40	32.5
12:00:00	188	16.3	40	32.5
13:00:00	280	14.3	68	33.7
14:00:00	228	12.8	52	32.9
15:00:00	264	11.7	52	33.7
16:00:00	268	13.5	36	34.7
17:00:00	268	11.5	16	33.8
18:00:00	224	12.8	12	35.8
19:00:00	184	17.4	24	33.3
20:00:00	104	22.4	24	35.8
21:00:00	80	23.3	32	33.8
22:00:00	76	25.0	28	37.5
23:00:00	16	28.8	8	32.5
00:00:00	0	N/A	N/A	N/A
01:00:00	8	13.8	0	0.0
02:00:00	0	N/A	N/A	N/A
03:00:00	4	27.5	0	0.0
04:00:00	4	17.5	0	0.0
05:00:00	28	26.4	12	34.2
06:00:00	96	20.0	48	33.8
07:00:00	324	12.4	108	32.9
08:00:00	480	9.9	124	33.6
09:00:00	264	11.6	52	32.5
10:00:00	308	11.6	40	33.5
11:00:00	180	17.5	40	34.5
12:00:00	288	12.5	80	32.5
13:00:00	216	13.1	32	32.5
14:00:00	272	13.2	40	33.0
15:00:00	300	11.5	48	33.3
16:00:00	292	14.1	56	33.6
17:00:00	252	13.2	48	32.9
18:00:00	168	13.9	32	32.5
19:00:00	168	13.8	20	32.5
20:00:00	92	21.6	16	33.8
21:00:00	64	22.8	12	34.2
22:00:00	28	22.1	4	32.5

Summary of Violators

NorwichRd/Mill Rd facing East Towards Lingwood from Wed-Nov-01-2023-10-00-AM to Thu-Nov-30-2023-11-59-PM

On the junction of Norwich Rd/Mill Rd in Strumpshaw

23:00:00	4	22.5	0	0.0
00:00:00	0	N/A	N/A	N/A
01:00:00	4	42.5	4	42.5
02:00:00	12	29.2	4	32.5
03:00:00	8	20.0	0	0.0
04:00:00	4	32.5	4	32.5
05:00:00	28	29.6	20	32.5
06:00:00	128	16.0	52	33.7
07:00:00	388	7.6	96	32.7
08:00:00	460	9.2	116	33.0
09:00:00	568	7.5	76	33.6
10:00:00	472	6.7	20	33.5
11:00:00	320	12.6	48	34.2
12:00:00	308	11.4	64	33.1
13:00:00	260	11.1	36	32.5
14:00:00	392	9.8	48	32.5
15:00:00	320	10.5	24	32.5
16:00:00	372	10.5	48	32.9
17:00:00	376	11.1	72	33.3
18:00:00	268	11.7	48	33.3
19:00:00	180	15.9	56	33.6
20:00:00	92	20.5	24	33.3
21:00:00	56	28.0	28	34.6
22:00:00	40	19.8	8	37.5
23:00:00	24	25.8	8	32.5
00:00:00	8	37.5	4	47.5
01:00:00	0	N/A	N/A	N/A
02:00:00	4	27.5	0	0.0
03:00:00	4	32.5	4	32.5
04:00:00	4	22.5	0	0.0
05:00:00	16	27.5	4	32.5
06:00:00	44	18.9	24	33.3
07:00:00	172	16.0	52	32.9
08:00:00	220	14.5	36	33.1
09:00:00	352	10.8	96	32.7
10:00:00	304	11.9	68	32.5
11:00:00	360	11.0	52	33.7
12:00:00	408	9.2	96	33.3
13:00:00	312	12.0	52	34.0
14:00:00	256	12.3	60	32.8
15:00:00	228	14.4	44	32.5
16:00:00	196	13.6	36	32.5
17:00:00	188	15.2	20	32.5
18:00:00	152	18.7	36	33.6
19:00:00	140	16.6	32	33.1
20:00:00	96	20.1	24	34.2
21:00:00	88	17.0	8	32.5
22:00:00	32	27.5	4	32.5

Summary of Violators

NorwichRd/Mill Rd facing East Towards Lingwood from Wed-Nov-01-2023-10-00-AM to Thu-Nov-30-2023-11-59-PM

On the junction of Norwich Rd/Mill Rd in Strumpshaw

23:00:00	40	23.3	12	32.5
00:00:00	28	14.3	0	0.0
01:00:00	20	30.5	12	37.5
02:00:00	0	N/A	N/A	N/A
03:00:00	4	22.5	0	0.0
04:00:00	0	N/A	N/A	N/A
05:00:00	8	35.0	4	42.5
06:00:00	28	26.4	20	32.5
07:00:00	84	17.0	16	33.8
08:00:00	68	20.7	8	32.5
09:00:00	180	16.0	52	32.9
10:00:00	312	12.0	76	33.0
11:00:00	240	13.6	48	33.3
12:00:00	192	15.1	52	32.9
13:00:00	220	14.5	52	33.3
14:00:00	232	15.6	72	33.9
15:00:00	240	14.7	52	33.7
16:00:00	180	16.4	28	33.2
17:00:00	140	22.0	44	33.0
18:00:00	116	20.3	36	34.2
19:00:00	92	19.6	24	35.0
20:00:00	72	21.1	28	32.5
21:00:00	36	21.1	8	32.5
22:00:00	12	25.8	4	32.5
23:00:00	12	25.8	0	0.0
00:00:00	4	37.5	4	37.5
01:00:00	0	N/A	N/A	N/A
02:00:00	0	N/A	N/A	N/A
03:00:00	8	30.0	4	32.5
04:00:00	16	30.0	8	35.0
05:00:00	28	25.4	8	32.5
06:00:00	116	18.6	44	33.9
07:00:00	408	11.3	104	34.2
08:00:00	488	8.1	68	32.8
09:00:00	340	9.8	36	33.1
10:00:00	264	10.8	28	33.2
11:00:00	236	12.8	44	32.5
12:00:00	224	15.6	64	33.1
13:00:00	284	10.7	32	33.1
14:00:00	236	13.1	32	32.5
15:00:00	316	11.3	36	32.5
16:00:00	352	10.7	80	32.8
17:00:00	220	15.2	32	33.1
18:00:00	180	17.2	32	33.8
19:00:00	144	15.5	36	33.1
20:00:00	80	21.6	8	32.5
21:00:00	84	23.2	24	34.2
22:00:00	72	21.4	16	33.8

Summary of Violators

NorwichRd/Mill Rd facing East Towards Lingwood from Wed-Nov-01-2023-10-00-AM to Thu-Nov-30-2023-11-59-PM

On the junction of Norwich Rd/Mill Rd in Strumpshaw

23:00:00	28	23.6	4	32.5
00:00:00	4	32.5	4	32.5
01:00:00	8	32.5	4	42.5
02:00:00	4	27.5	0	0.0
03:00:00	4	27.5	0	0.0
04:00:00	8	25.0	0	0.0
05:00:00	16	28.8	8	32.5
06:00:00	120	19.7	40	34.0
07:00:00	360	12.5	152	33.6
08:00:00	516	7.9	124	33.0
09:00:00	364	11.1	48	33.8
10:00:00	324	10.1	24	33.3
11:00:00	244	13.8	40	33.0
12:00:00	248	11.9	40	32.5
13:00:00	248	13.5	24	35.8
14:00:00	256	14.4	60	32.8
15:00:00	300	9.6	32	32.5
16:00:00	352	11.6	52	33.3
17:00:00	260	13.4	36	34.2
18:00:00	188	15.6	36	33.1
19:00:00	108	20.7	40	33.5
20:00:00	104	20.9	40	33.5
21:00:00	84	21.4	20	33.5
22:00:00	72	22.5	32	33.8
23:00:00	20	30.5	8	37.5
00:00:00	4	37.5	4	37.5
01:00:00	8	35.0	8	35.0
02:00:00	0	N/A	N/A	N/A
03:00:00	8	11.3	0	0.0
04:00:00	8	13.8	0	0.0
05:00:00	16	26.3	8	35.0
06:00:00	120	17.2	36	32.5
07:00:00	380	11.9	116	33.9
08:00:00	480	9.5	144	33.2
09:00:00	352	9.6	40	33.0
10:00:00	312	10.6	32	33.8
11:00:00	320	10.9	72	32.8
12:00:00	196	16.8	52	33.7
13:00:00	262	10.7	26	33.3
14:00:00	186	13.1	51	32.5
15:00:00	219	10.0	24	32.5
16:00:00	192	12.9	30	32.5
17:00:00	186	13.3	36	33.3
18:00:00	168	15.4	36	34.6
19:00:00	78	17.4	18	33.3
20:00:00	93	17.4	18	33.3
21:00:00	93	21.0	24	33.8
22:00:00	39	24.8	15	32.5

Summary of Violators

NorwichRd/Mill Rd facing East Towards Lingwood from Wed-Nov-01-2023-10-00-AM to Thu-Nov-30-2023-11-59-PM

On the junction of Norwich Rd/Mill Rd in Strumpshaw

23:00:00	30	25.3	9	34.2
00:00:00	9	32.5	3	42.5
01:00:00	15	37.5	12	40.0
02:00:00	3	17.5	0	0.0
03:00:00	6	32.5	3	42.5
04:00:00	24	26.6	15	33.5
05:00:00	45	29.5	39	35.2
06:00:00	156	17.0	60	33.8
07:00:00	285	9.6	105	33.1
08:00:00	375	10.1	96	33.4
09:00:00	309	9.0	39	33.7
10:00:00	288	8.5	27	33.6
11:00:00	222	12.0	33	33.9
12:00:00	177	15.8	30	33.5
13:00:00	198	12.7	36	32.5
14:00:00	213	11.2	30	32.5
15:00:00	246	10.6	24	32.5
16:00:00	219	11.0	24	33.1
17:00:00	144	16.8	21	33.9
18:00:00	153	15.4	33	32.5
19:00:00	159	13.8	21	33.9
20:00:00	78	20.0	21	35.4
21:00:00	129	18.0	33	33.9
22:00:00	51	24.3	12	33.8
23:00:00	33	26.4	12	35.0
00:00:00	6	30.0	3	32.5
01:00:00	9	32.5	6	37.5
02:00:00	3	37.5	3	37.5
03:00:00	15	27.0	9	37.5
04:00:00	12	27.5	6	32.5
05:00:00	30	24.0	15	32.5
06:00:00	72	20.0	36	33.3
07:00:00	303	8.2	99	32.8
08:00:00	315	10.0	99	33.6
09:00:00	306	9.1	48	32.8
10:00:00	285	10.0	45	33.2
11:00:00	276	10.8	33	35.2
12:00:00	195	13.4	30	34.0
13:00:00	210	12.6	36	33.8
14:00:00	231	12.5	57	33.3
15:00:00	213	12.4	36	33.3
16:00:00	261	9.9	21	33.9
17:00:00	231	11.5	30	32.5
18:00:00	168	14.3	30	34.0
19:00:00	99	20.2	21	33.9
20:00:00	72	24.4	27	34.7
21:00:00	54	18.8	9	34.2
22:00:00	48	20.8	15	34.5

Summary of Violators

NorwichRd/Mill Rd facing East Towards Lingwood from Wed-Nov-01-2023-10-00-AM to Thu-Nov-30-2023-11-59-PM

On the junction of Norwich Rd/Mill Rd in Strumpshaw

23:00:00	21	25.7	6	40.0
00:00:00	24	25.3	12	32.5
01:00:00	12	20.6	6	32.5
02:00:00	3	27.5	0	0.0
03:00:00	0	N/A	N/A	N/A
04:00:00	3	22.5	0	0.0
05:00:00	12	27.5	3	32.5
06:00:00	24	22.8	6	32.5
07:00:00	75	17.7	21	33.9
08:00:00	135	15.8	60	32.5
09:00:00	249	11.2	36	32.9
10:00:00	315	10.4	69	33.2
11:00:00	228	12.8	42	33.9
12:00:00	225	9.6	45	32.5
13:00:00	168	16.6	57	33.8
14:00:00	138	13.8	21	33.2
15:00:00	147	15.2	51	32.8
16:00:00	150	14.8	18	32.5
17:00:00	138	18.2	39	34.4
18:00:00	144	14.4	12	35.0
19:00:00	81	20.1	24	35.0
20:00:00	72	23.4	18	35.8
21:00:00	42	23.9	12	33.8
22:00:00	24	29.4	12	33.8
23:00:00	3	27.5	0	0.0
00:00:00	12	32.5	6	37.5
01:00:00	6	35.0	3	42.5
02:00:00	6	32.5	3	37.5
03:00:00	3	22.5	0	0.0
04:00:00	0	N/A	N/A	N/A
05:00:00	6	30.0	3	32.5
06:00:00	21	23.6	3	32.5
07:00:00	60	21.0	18	32.5
08:00:00	78	23.7	24	34.4
09:00:00	132	15.5	24	34.4
10:00:00	204	13.5	42	33.2
11:00:00	171	15.0	63	33.7
12:00:00	207	12.5	42	33.9
13:00:00	180	12.4	36	32.9
14:00:00	165	15.0	39	33.7
15:00:00	165	16.0	51	34.3
16:00:00	198	14.1	48	33.8
17:00:00	114	16.4	33	33.4
18:00:00	90	16.0	21	32.5
19:00:00	45	20.7	6	32.5
20:00:00	63	20.7	21	33.2
21:00:00	21	22.9	3	37.5
22:00:00	3	22.5	0	0.0

Summary of Violators

NorwichRd/Mill Rd facing East Towards Lingwood from Wed-Nov-01-2023-10-00-AM to Thu-Nov-30-2023-11-59-PM

On the junction of Norwich Rd/Mill Rd in Strumpshaw

23:00:00	9	20.0	3	32.5
00:00:00	0	N/A	N/A	N/A
01:00:00	3	42.5	3	42.5
02:00:00	6	35.0	6	35.0
03:00:00	3	27.5	0	0.0
04:00:00	0	N/A	N/A	N/A
05:00:00	12	28.8	3	37.5
06:00:00	69	21.0	27	32.5
07:00:00	261	10.5	51	32.8
08:00:00	336	8.7	72	32.7
09:00:00	258	11.0	42	33.6
10:00:00	246	10.9	42	33.2
11:00:00	210	12.6	48	33.1
12:00:00	204	12.6	30	33.0
13:00:00	207	12.0	39	32.5
14:00:00	183	13.9	42	33.2
15:00:00	195	11.3	24	33.1
16:00:00	225	11.2	24	32.5
17:00:00	177	12.9	24	33.1
18:00:00	99	16.7	12	33.8
19:00:00	84	18.9	18	33.3
20:00:00	39	23.8	6	37.5
21:00:00	21	31.1	12	37.5
22:00:00	12	31.3	6	35.0
23:00:00	9	32.5	6	35.0
00:00:00	3	37.5	3	37.5
01:00:00	0	N/A	N/A	N/A
02:00:00	0	N/A	N/A	N/A
03:00:00	3	27.5	0	0.0
04:00:00	9	21.7	3	37.5
05:00:00	21	25.4	6	35.0
06:00:00	96	18.4	42	33.6
07:00:00	321	9.4	102	32.9
08:00:00	366	9.3	111	33.4
09:00:00	194	9.4	30	32.8
10:00:00	126	11.7	16	32.5
11:00:00	128	13.6	30	32.5
12:00:00	140	10.5	18	32.5
13:00:00	116	11.5	14	34.6
14:00:00	132	12.3	36	32.8
15:00:00	158	10.3	22	32.5
16:00:00	166	9.2	22	32.5
17:00:00	86	17.9	24	32.9
18:00:00	110	15.7	24	33.8
19:00:00	86	17.7	26	33.3
20:00:00	36	24.6	16	34.4
21:00:00	22	29.8	8	35.0
22:00:00	16	26.3	4	35.0

Summary of Violators

NorwichRd/Mill Rd facing East Towards Lingwood from Wed-Nov-01-2023-10-00-AM to Thu-Nov-30-2023-11-59-PM

On the junction of Norwich Rd/Mill Rd in Strumpshaw

23:00:00	2	27.5	0	0.0
00:00:00	4	13.8	0	0.0
01:00:00	2	42.5	2	42.5
02:00:00	0	N/A	N/A	N/A
03:00:00	2	22.5	0	0.0
04:00:00	4	30.0	2	37.5
05:00:00	14	24.3	4	35.0
06:00:00	58	19.1	24	35.4
07:00:00	200	10.8	60	33.5
08:00:00	230	9.3	74	33.0
09:00:00	212	9.0	24	32.9
10:00:00	146	10.6	12	32.5
11:00:00	130	11.4	16	32.5
12:00:00	128	11.2	6	32.5
13:00:00	128	11.6	4	32.5
14:00:00	104	14.8	18	32.5
15:00:00	180	9.8	26	32.5
16:00:00	126	13.7	18	34.7
17:00:00	124	13.3	22	34.3
18:00:00	114	14.4	18	34.2
19:00:00	76	15.3	8	32.5
20:00:00	44	20.3	12	34.2
21:00:00	30	23.8	6	34.2
22:00:00	12	30.0	6	32.5
23:00:00	14	25.0	8	32.5
00:00:00	0	N/A	N/A	N/A
01:00:00	2	27.5	0	0.0
02:00:00	0	N/A	N/A	N/A
03:00:00	2	27.5	0	0.0
04:00:00	4	27.5	2	32.5
05:00:00	10	20.0	0	0.0
06:00:00	56	19.0	28	33.9
07:00:00	216	9.6	68	33.5
08:00:00	204	10.2	48	32.9
09:00:00	222	8.1	24	32.9
10:00:00	122	13.0	12	34.2
11:00:00	104	12.3	4	32.5
12:00:00	114	11.6	12	32.5
13:00:00	112	12.5	34	32.8
14:00:00	122	13.4	14	33.2
15:00:00	124	14.0	28	32.5
16:00:00	206	9.9	26	33.7
17:00:00	116	13.2	12	33.3
18:00:00	80	13.1	6	32.5
19:00:00	80	17.4	30	34.5
20:00:00	40	23.6	14	33.9
21:00:00	22	28.0	10	33.5
22:00:00	30	20.5	8	36.3

Summary of Violators

NorwichRd/Mill Rd facing East Towards Lingwood from Wed-Nov-01-2023-10-00-AM to Thu-Nov-30-2023-11-59-PM

On the junction of Norwich Rd/Mill Rd in Strumpshaw

23:00:00	2	27.5	0	0.0
00:00:00	0	N/A	N/A	N/A
01:00:00	0	N/A	N/A	N/A
02:00:00	0	N/A	N/A	N/A
03:00:00	4	11.3	0	0.0
04:00:00	2	27.5	0	0.0
05:00:00	4	27.5	0	0.0
06:00:00	56	20.8	36	33.6
07:00:00	200	10.8	56	33.9
08:00:00	226	9.7	48	32.9
09:00:00	196	9.6	30	32.5
10:00:00	158	9.9	8	32.5
11:00:00	160	9.7	26	32.5
12:00:00	132	13.4	20	33.5
13:00:00	148	12.7	32	33.1
14:00:00	156	11.6	22	32.5
15:00:00	162	11.6	24	33.3
16:00:00	178	10.2	22	33.0
17:00:00	158	12.5	30	33.2
18:00:00	108	14.4	16	33.1
19:00:00	76	17.7	12	34.2
20:00:00	40	17.0	6	34.2
21:00:00	30	14.0	0	0.0
22:00:00	30	23.7	10	35.5
23:00:00	20	19.8	4	32.5
00:00:00	8	23.8	0	0.0
01:00:00	6	27.5	2	32.5
02:00:00	0	N/A	N/A	N/A
03:00:00	0	N/A	N/A	N/A
04:00:00	6	20.0	2	32.5
05:00:00	10	25.5	4	32.5
06:00:00	24	24.6	8	35.0
07:00:00	66	16.7	14	32.5
08:00:00	128	12.0	34	32.8
09:00:00	110	16.2	34	33.4
10:00:00	172	12.2	46	33.2
11:00:00	174	9.3	28	32.5
12:00:00	124	11.9	34	32.8
13:00:00	136	11.8	34	33.1
14:00:00	160	12.1	42	32.7
15:00:00	92	15.9	12	32.5
16:00:00	110	15.4	18	33.6
17:00:00	108	13.9	10	33.5
18:00:00	70	18.1	16	33.1
19:00:00	76	16.4	26	32.5
20:00:00	48	18.6	10	32.5
21:00:00	40	21.8	12	32.5
22:00:00	12	30.0	4	35.0

Summary of Violators

NorwichRd/Mill Rd facing East Towards Lingwood from Wed-Nov-01-2023-10-00-AM to Thu-Nov-30-2023-11-59-PM

On the junction of Norwich Rd/Mill Rd in Strumpshaw

23:00:00	14	24.6	2	32.5
00:00:00	10	24.0	6	32.5
01:00:00	10	29.5	4	35.0
02:00:00	0	N/A	N/A	N/A
03:00:00	0	N/A	N/A	N/A
04:00:00	0	N/A	N/A	N/A
05:00:00	6	39.2	6	39.2
06:00:00	20	19.8	6	32.5
07:00:00	46	21.4	16	33.8
08:00:00	46	11.6	0	0.0
09:00:00	92	17.3	20	33.5
10:00:00	106	13.3	14	33.2
11:00:00	146	12.3	28	33.9
12:00:00	124	12.7	18	34.2
13:00:00	102	13.6	20	32.5
14:00:00	104	13.4	10	32.5
15:00:00	108	16.1	26	33.3
16:00:00	98	14.4	12	35.0
17:00:00	66	18.9	18	34.7
18:00:00	48	18.2	12	34.2
19:00:00	44	16.0	14	32.5
20:00:00	40	22.0	16	35.0
21:00:00	20	23.8	6	35.8
22:00:00	14	28.9	4	37.5
23:00:00	6	30.8	4	32.5
00:00:00	0	N/A	N/A	N/A
01:00:00	0	N/A	N/A	N/A
02:00:00	0	N/A	N/A	N/A
03:00:00	6	16.7	0	0.0
04:00:00	0	N/A	N/A	N/A
05:00:00	8	20.6	0	0.0
06:00:00	72	21.5	28	35.7
07:00:00	186	10.6	38	32.8
08:00:00	254	9.3	60	33.3
09:00:00	164	10.5	16	33.8
10:00:00	152	11.7	16	33.8
11:00:00	152	10.0	18	32.5
12:00:00	136	13.3	16	32.5
13:00:00	138	12.9	20	33.0
14:00:00	108	14.2	16	34.4
15:00:00	152	10.0	16	32.5
16:00:00	146	10.8	14	33.2
17:00:00	118	12.7	20	33.0
18:00:00	52	15.1	9	33.1
19:00:00	43	15.3	15	33.2
20:00:00	17	21.9	4	36.3
21:00:00	13	18.8	3	32.5
22:00:00	5	22.0	0	0.0

Summary of Violators

NorwichRd/Mill Rd facing East Towards Lingwood from Wed-Nov-01-2023-10-00-AM to Thu-Nov-30-2023-11-59-PM

On the junction of Norwich Rd/Mill Rd in Strumpshaw

23:00:00	4	20.6	2	32.5
00:00:00	0	N/A	N/A	N/A
01:00:00	0	N/A	N/A	N/A
02:00:00	1	42.5	1	42.5
03:00:00	1	27.5	0	0.0
04:00:00	3	29.2	1	32.5
05:00:00	5	21.5	0	0.0
06:00:00	33	18.6	17	33.7
07:00:00	96	10.9	25	33.1
08:00:00	116	9.5	31	33.1
09:00:00	82	10.5	7	32.5
10:00:00	71	11.0	11	33.0
11:00:00	77	10.0	8	33.1
12:00:00	68	12.6	9	32.5
13:00:00	53	14.2	8	33.1
14:00:00	62	12.5	8	33.1
15:00:00	87	9.8	14	32.9
16:00:00	75	11.5	9	32.5
17:00:00	57	14.0	13	33.3
18:00:00	50	12.5	6	33.3
19:00:00	32	16.3	6	34.2
20:00:00	17	21.0	4	33.8
21:00:00	11	25.9	6	34.2
22:00:00	5	23.0	2	32.5
23:00:00	2	30.0	1	32.5
00:00:00	0	N/A	N/A	N/A
01:00:00	1	37.5	1	37.5
02:00:00	0	N/A	N/A	N/A
03:00:00	1	22.5	0	0.0
04:00:00	1	22.5	0	0.0
05:00:00	5	23.5	1	32.5
06:00:00	36	16.0	17	34.3
07:00:00	108	9.8	29	32.8
08:00:00	119	8.4	28	32.9
09:00:00	98	10.2	18	33.1
10:00:00	68	12.5	8	33.1
11:00:00	74	11.7	9	32.5
12:00:00	75	10.8	10	33.0
13:00:00	59	13.2	5	32.5
14:00:00	79	10.6	8	32.5
15:00:00	75	11.2	6	34.2
16:00:00	57	12.3	6	33.3
17:00:00	56	15.4	11	33.4
18:00:00	63	12.5	9	33.6
19:00:00	53	14.3	8	32.5
20:00:00	25	14.3	2	32.5
21:00:00	15	24.8	6	33.3
22:00:00	12	26.5	7	33.2

Summary of Violators

NorwichRd/Mill Rd facing East Towards Lingwood from Wed-Nov-01-2023-10-00-AM to Thu-Nov-30-2023-11-59-PM

On the junction of Norwich Rd/Mill Rd in Strumpshaw

23:00:00	5	22.5	1	32.5
00:00:00	1	27.5	0	0.0
01:00:00	1	27.5	0	0.0
02:00:00	0	N/A	N/A	N/A
03:00:00	1	27.5	0	0.0
04:00:00	5	24.5	1	32.5
05:00:00	6	25.0	2	35.0
06:00:00	39	20.2	17	34.0
07:00:00	102	10.9	26	33.1
08:00:00	116	9.7	27	33.2
09:00:00	86	10.3	10	33.5
10:00:00	90	10.2	9	33.1
11:00:00	79	10.8	10	33.0
12:00:00	75	12.5	11	32.5
13:00:00	64	11.8	13	32.5
14:00:00	68	12.2	11	33.4
15:00:00	79	11.6	15	33.5
16:00:00	74	10.5	6	32.5
17:00:00	68	12.0	11	33.4
18:00:00	60	12.7	10	33.0
19:00:00	38	16.6	8	35.0
20:00:00	12	19.4	2	32.5
21:00:00	9	28.1	3	35.8
22:00:00	10	21.5	1	32.5
23:00:00	1	32.5	1	32.5
00:00:00	0	N/A	N/A	N/A
01:00:00	1	32.5	1	32.5
02:00:00	0	N/A	N/A	N/A
03:00:00	1	27.5	0	0.0
04:00:00	1	27.5	0	0.0
05:00:00	6	20.4	1	32.5
06:00:00	28	21.5	11	33.4
07:00:00	87	11.4	22	33.2
08:00:00	119	9.1	38	33.2
09:00:00	111	8.5	13	33.3
10:00:00	86	10.9	19	32.8
11:00:00	65	11.8	8	32.5
12:00:00	82	10.7	14	32.9
13:00:00	61	14.4	18	34.4
14:00:00	69	12.1	13	33.3
15:00:00	77	12.2	12	33.8
16:00:00	77	12.9	12	33.8
17:00:00	57	16.5	11	33.9
18:00:00	59	15.1	21	33.5
19:00:00	24	20.4	8	33.1
20:00:00	22	24.2	10	34.0
21:00:00	13	21.7	2	35.0
22:00:00	4	27.5	1	32.5

Summary of Violators

NorwichRd/Mill Rd facing East Towards Lingwood from Wed-Nov-01-2023-10-00-AM to Thu-Nov-30-2023-11-59-PM

On the junction of Norwich Rd/Mill Rd in Strumpshaw

23:00:00	7	25.0	3	32.5
00:00:00	5	22.0	1	32.5
01:00:00	0	N/A	N/A	N/A
02:00:00	2	25.0	0	0.0
03:00:00	1	32.5	1	32.5
04:00:00	1	27.5	0	0.0
05:00:00	3	25.8	0	0.0
06:00:00	8	26.6	3	34.2
07:00:00	25	20.0	6	35.0
08:00:00	68	13.6	21	33.7
09:00:00	76	12.4	15	33.2
10:00:00	82	9.9	15	32.5
11:00:00	96	11.2	13	33.3
12:00:00	59	12.3	5	32.5
13:00:00	60	13.6	19	33.6
14:00:00	51	14.6	9	33.6
15:00:00	63	13.9	14	32.9
16:00:00	58	14.4	7	33.9
17:00:00	53	16.7	13	35.2
18:00:00	54	11.8	5	33.5
19:00:00	28	14.4	3	34.2
20:00:00	26	18.6	5	32.5
21:00:00	13	26.9	5	34.5
22:00:00	10	21.3	3	35.8
23:00:00	6	30.0	1	42.5
00:00:00	3	30.8	2	32.5
01:00:00	3	29.2	1	32.5
02:00:00	2	32.5	2	32.5
03:00:00	1	32.5	1	32.5
04:00:00	1	37.5	1	37.5
05:00:00	2	15.0	0	0.0
06:00:00	9	20.0	3	32.5
07:00:00	22	18.8	4	32.5
08:00:00	25	19.8	6	33.3
09:00:00	39	17.2	12	32.9
10:00:00	57	14.7	12	33.8
11:00:00	57	12.4	7	33.2
12:00:00	57	12.6	8	34.4
13:00:00	45	14.9	14	32.5
14:00:00	60	13.0	9	33.6
15:00:00	46	15.3	8	32.5
16:00:00	65	12.4	11	32.5
17:00:00	34	17.9	9	33.1
18:00:00	16	23.4	3	34.2
19:00:00	26	20.4	5	32.5
20:00:00	19	22.8	4	33.8
21:00:00	7	26.4	4	32.5
22:00:00	6	23.8	2	35.0

Summary of Violators

NorwichRd/Mill Rd facing East Towards Lingwood from Wed-Nov-01-2023-10-00-AM to Thu-Nov-30-2023-11-59-PM

On the junction of Norwich Rd/Mill Rd in Strumpshaw

23:00:00	3	25.8	0	0.0
00:00:00	0	N/A	N/A	N/A
01:00:00	1	37.5	1	37.5
02:00:00	0	N/A	N/A	N/A
03:00:00	1	27.5	0	0.0
04:00:00	3	25.8	0	0.0
05:00:00	5	31.5	3	35.8
06:00:00	28	18.8	10	32.5
07:00:00	89	9.2	18	33.1
08:00:00	126	9.0	30	33.8
09:00:00	93	9.6	15	32.5
10:00:00	77	11.2	16	33.1
11:00:00	57	14.4	9	33.1
12:00:00	59	11.9	6	33.3
13:00:00	62	13.3	8	34.4
14:00:00	62	12.3	6	33.3
15:00:00	96	9.9	9	32.5
16:00:00	74	11.9	10	33.5
17:00:00	55	17.2	10	33.0
18:00:00	45	17.1	10	34.0
19:00:00	35	16.9	9	33.1
20:00:00	15	26.0	5	32.5
21:00:00	12	24.8	2	32.5
22:00:00	9	25.6	3	34.2
23:00:00	2	25.0	0	0.0
00:00:00	0	N/A	N/A	N/A
01:00:00	2	30.0	1	32.5
02:00:00	0	N/A	N/A	N/A
03:00:00	1	27.5	0	0.0
04:00:00	0	N/A	N/A	N/A
05:00:00	9	23.9	1	32.5
06:00:00	35	17.8	18	33.3
07:00:00	119	8.7	25	33.1
08:00:00	123	8.8	31	33.5
09:00:00	103	8.8	11	32.5
10:00:00	75	12.1	12	32.9
11:00:00	86	11.2	14	33.6
12:00:00	64	11.8	10	32.5
13:00:00	59	12.3	5	32.5
14:00:00	64	12.1	8	33.1
15:00:00	92	10.0	10	33.0
16:00:00	99	8.8	9	32.5
17:00:00	75	10.8	4	32.5
18:00:00	48	17.6	12	34.2
19:00:00	36	19.2	9	32.5
20:00:00	16	20.5	2	32.5
21:00:00	18	16.1	2	32.5
22:00:00	16	20.6	2	37.5

Summary of Violators

NorwichRd/Mill Rd facing East Towards Lingwood from Wed-Nov-01-2023-10-00-AM to Thu-Nov-30-2023-11-59-PM

On the junction of Norwich Rd/Mill Rd in Strumpshaw

23:00:00	3	25.8	0	0.0
00:00:00	2	11.3	0	0.0
01:00:00	1	37.5	1	37.5
02:00:00	0	N/A	N/A	N/A
03:00:00	1	27.5	0	0.0
04:00:00	6	20.4	0	0.0
05:00:00	7	25.4	3	34.2
06:00:00	23	15.8	6	33.3
07:00:00	108	9.6	18	33.3
08:00:00	121	8.3	24	33.3
09:00:00	91	8.8	12	32.5
10:00:00	58	12.2	7	32.5
11:00:00	63	10.8	9	32.5
12:00:00	57	12.7	9	32.5
13:00:00	84	10.2	8	32.5
14:00:00	60	12.3	7	33.2
15:00:00	102	8.8	11	33.0
16:00:00	75	12.2	8	33.1
17:00:00	58	12.8	3	34.2
18:00:00	41	13.9	3	32.5
19:00:00	20	19.0	3	32.5
20:00:00	35	18.4	7	33.9
21:00:00	17	19.6	1	32.5
22:00:00	3	29.2	1	32.5
23:00:00	4	22.5	1	32.5

Incoming Histogram
 NorwichRd/Mill Rd facing East Towards Lingwood
 On the junction of Norwich Rd/Mill Rd in Strumpshaw

from Wed-Nov-01-2023-10-00-AM to Thu-Nov-30-2023-11-59-PM

Date	Starting Hr:min	<15	15 to <20	20 to <25	25 to <30	30 to <35	35 to <40	40 to <45	45 to <50	50 to <55	55 to <60	60 to <65	65 to <70	70 to <75	75 to <80	80 to <85	85 to <90	90 to <95	95 to <100	100 to >105	Total Counts	Avg Speed (MPH)	85pct Speed	10MPH Pace	% in pace	# of Speeders	% Speeders
01/11/2023	00:00	*	*	*	*	*	*	*	*	*	*	*	*	*	*	*	*	*	*	*	*	*	*	*	*	*	*
01/11/2023	01:00	*	*	*	*	*	*	*	*	*	*	*	*	*	*	*	*	*	*	*	*	*	*	*	*	*	*
01/11/2023	02:00	*	*	*	*	*	*	*	*	*	*	*	*	*	*	*	*	*	*	*	*	*	*	*	*	*	*
01/11/2023	03:00	*	*	*	*	*	*	*	*	*	*	*	*	*	*	*	*	*	*	*	*	*	*	*	*	*	*
01/11/2023	04:00	*	*	*	*	*	*	*	*	*	*	*	*	*	*	*	*	*	*	*	*	*	*	*	*	*	*
01/11/2023	05:00	*	*	*	*	*	*	*	*	*	*	*	*	*	*	*	*	*	*	*	*	*	*	*	*	*	*
01/11/2023	06:00	*	*	*	*	*	*	*	*	*	*	*	*	*	*	*	*	*	*	*	*	*	*	*	*	*	*
01/11/2023	07:00	*	*	*	*	*	*	*	*	*	*	*	*	*	*	*	*	*	*	*	*	*	*	*	*	*	*
01/11/2023	08:00	*	*	*	*	*	*	*	*	*	*	*	*	*	*	*	*	*	*	*	*	*	*	*	*	*	*
01/11/2023	09:00	0	0	0	0	4	0	0	0	0	0	0	0	0	0	0	0	0	0	0	4	32	33.8	25 to 35	100.0	4	100.0
01/11/2023	10:00	4	0	120	160	32	0	0	0	0	0	0	0	0	0	0	0	0	0	0	316	25.8	29.5	20 to 30	88.6	32	10.1
01/11/2023	11:00	8	24	68	116	40	0	0	0	0	0	0	0	0	0	0	0	0	0	0	256	25.4	30.2	20 to 30	71.9	40	15.6
01/11/2023	12:00	4	4	48	88	40	0	0	0	0	0	0	0	0	0	0	0	0	0	0	184	26.5	31.5	20 to 30	73.9	40	21.7
01/11/2023	13:00	0	16	64	132	60	8	4	0	0	0	0	0	0	0	0	0	0	0	0	284	27.2	32.4	20 to 30	69.0	72	25.4
01/11/2023	14:00	0	12	60	124	44	4	0	0	0	0	0	0	0	0	0	0	0	0	0	244	26.7	31.2	20 to 30	75.4	48	19.7
01/11/2023	15:00	0	8	52	140	48	4	4	0	0	0	0	0	0	0	0	0	0	0	0	256	27.4	31.9	20 to 30	75.0	56	21.9
01/11/2023	16:00	4	32	120	80	16	8	4	0	0	0	0	0	0	0	0	0	0	0	0	264	24.4	29.2	20 to 30	75.8	28	10.6
01/11/2023	17:00	4	28	88	148	12	4	0	0	0	0	0	0	0	0	0	0	0	0	0	284	24.9	29.1	20 to 30	83.1	16	5.6
01/11/2023	18:00	16	36	48	88	8	0	4	0	0	0	0	0	0	0	0	0	0	0	0	200	23.4	29	20 to 30	68.0	12	6.0
01/11/2023	19:00	4	36	40	80	20	4	0	0	0	0	0	0	0	0	0	0	0	0	0	184	24.7	29.8	20 to 30	65.2	24	13.0
01/11/2023	20:00	4	0	28	48	12	8	4	0	0	0	0	0	0	0	0	0	0	0	0	104	27.2	33.3	20 to 30	73.1	24	23.1
01/11/2023	21:00	0	0	12	28	24	12	0	0	0	0	0	0	0	0	0	0	0	0	0	76	29.5	35.4	25 to 35	68.4	36	47.4
01/11/2023	22:00	0	8	16	20	12	12	0	4	0	0	0	0	0	0	0	0	0	0	0	72	28.6	37.1	20 to 30	50.0	28	38.9
01/11/2023	23:00	0	0	4	4	4	0	0	0	0	0	0	0	0	0	0	0	0	0	0	12	27	32.5	20 to 30	66.7	4	33.3
24 Hr Summary		48	204	768	1256	376	64	20	4	0	0	0	0	0	0	0	0	0	0	0	2740	25.9	30.7	20 to 30	73.9	464	16.9

Incoming Histogram

NorwichRd/Mill Rd facing East Towards Lingwood

from Wed-Nov-01-2023-10-00-AM to Thu-Nov-30-2023-11-59-PM

On the junction of Norwich Rd/Mill Rd in Strumpshaw

Date	Starting Hr:min	<15	15 to <20	20 to <25	25 to <30	30 to <35	35 to <40	40 to <45	45 to <50	50 to <55	55 to <60	60 to <65	65 to <70	70 to <75	75 to <80	80 to <85	85 to <90	90 to <95	95 to <100	100 to >105	Total Counts	Avg Speed (MPH)	85pct Speed	10MPH Pace	% in pace	# of Speeders	% Speeders	
02/11/2023	00:00	0	0	0	0	0	0	0	0	0	0	0	0	0	0	0	0	0	0	0	0	0	0	*	*	*	*	
02/11/2023	01:00	0	0	0	8	0	0	0	0	0	0	0	0	0	0	0	0	0	0	0	0	8	27.5	29.4	20 to 30	100.0	*	*
02/11/2023	02:00	0	0	0	0	0	0	0	0	0	0	0	0	0	0	0	0	0	0	0	0	0	0	*	*	*	*	
02/11/2023	03:00	0	0	0	4	0	0	0	0	0	0	0	0	0	0	0	0	0	0	0	0	4	27	28.8	20 to 30	100.0	*	*
02/11/2023	04:00	0	4	0	0	0	0	0	0	0	0	0	0	0	0	0	0	0	0	0	0	4	17	18.8	10 to 20	100.0	*	*
02/11/2023	05:00	0	0	0	16	8	4	0	0	0	0	0	0	0	0	0	0	0	0	0	0	28	30	35	25 to 35	85.7	12	42.9
02/11/2023	06:00	0	0	12	48	44	12	0	0	0	0	0	0	0	0	0	0	0	0	0	0	116	29.8	34.4	25 to 35	79.3	56	48.3
02/11/2023	07:00	4	12	64	144	100	8	0	0	0	0	0	0	0	0	0	0	0	0	0	0	332	27.6	32.9	25 to 35	73.5	108	32.5
02/11/2023	08:00	0	12	100	228	88	28	0	0	0	0	0	0	0	0	0	0	0	0	0	0	456	27.6	32.7	20 to 30	71.9	116	25.4
02/11/2023	09:00	0	8	84	144	56	0	0	0	0	0	0	0	0	0	0	0	0	0	0	0	292	26.6	31.1	20 to 30	78.1	56	19.2
02/11/2023	10:00	0	28	76	140	32	8	0	0	0	0	0	0	0	0	0	0	0	0	0	0	284	25.9	29.9	20 to 30	76.1	40	14.1
02/11/2023	11:00	4	8	56	80	32	8	4	0	0	0	0	0	0	0	0	0	0	0	0	0	192	26.6	32.3	20 to 30	70.8	44	22.9
02/11/2023	12:00	8	12	44	148	76	0	0	0	0	0	0	0	0	0	0	0	0	0	0	0	288	27.1	32.2	25 to 35	77.8	76	26.4
02/11/2023	13:00	0	8	64	112	32	0	0	0	0	0	0	0	0	0	0	0	0	0	0	0	216	26.3	30	20 to 30	81.5	32	14.8
02/11/2023	14:00	0	20	68	152	32	4	0	0	0	0	0	0	0	0	0	0	0	0	0	0	276	26.1	29.8	20 to 30	79.7	36	13.0
02/11/2023	15:00	4	12	72	152	44	8	0	0	0	0	0	0	0	0	0	0	0	0	0	0	292	26.5	30.9	20 to 30	76.7	52	17.8
02/11/2023	16:00	4	36	76	128	48	12	0	0	0	0	0	0	0	0	0	0	0	0	0	0	304	25.9	31.5	20 to 30	67.1	60	19.7
02/11/2023	17:00	4	20	52	136	36	4	0	0	0	0	0	0	0	0	0	0	0	0	0	0	252	26.1	30.3	20 to 30	74.6	40	15.9
02/11/2023	18:00	8	0	44	60	32	0	0	0	0	0	0	0	0	0	0	0	0	0	0	0	144	25.9	31.6	20 to 30	72.2	32	22.2
02/11/2023	19:00	0	32	52	68	20	0	0	0	0	0	0	0	0	0	0	0	0	0	0	0	172	24.5	29.6	20 to 30	69.8	20	11.6
02/11/2023	20:00	0	8	28	40	12	4	0	0	0	0	0	0	0	0	0	0	0	0	0	0	92	25.8	30.8	20 to 30	73.9	16	17.4
02/11/2023	21:00	0	4	28	12	8	4	0	0	0	0	0	0	0	0	0	0	0	0	0	0	56	25.4	32.5	20 to 30	71.4	12	21.4
02/11/2023	22:00	0	4	4	16	4	0	0	0	0	0	0	0	0	0	0	0	0	0	0	0	28	25.7	30	20 to 30	71.4	4	14.3
02/11/2023	23:00	0	0	4	0	0	0	0	0	0	0	0	0	0	0	0	0	0	0	0	0	4	22	23.8	15 to 25	100.0	*	*
24 Hr Summary		36	228	928	1836	704	104	4	0	0	0	0	0	0	0	0	0	0	0	0	0	3840	26.6	31.7	20 to 30	72.0	812	21.1

Incoming Histogram

NorwichRd/Mill Rd facing East Towards Lingwood

from Wed-Nov-01-2023-10-00-AM to Thu-Nov-30-2023-11-59-PM

On the junction of Norwich Rd/Mill Rd in Strumpshaw

Date	Starting Hr:min	<15	15 to <20	20 to <25	25 to <30	30 to <35	35 to <40	40 to <45	45 to <50	50 to <55	55 to <60	60 to <65	65 to <70	70 to <75	75 to <80	80 to <85	85 to <90	90 to <95	95 to <100	100 to >105	Total Counts	Avg Speed (MPH)	85pct Speed	10MPH Pace	% in pace	# of Speeders	% Speeders
03/11/2023	00:00	0	0	0	0	0	0	0	0	0	0	0	0	0	0	0	0	0	0	0	0	0	0	*	*	*	*
03/11/2023	01:00	0	0	0	4	0	0	4	0	0	0	0	0	0	0	0	0	0	0	0	8	34.5	43.8	20 to 30	50.0	4	50.0
03/11/2023	02:00	0	0	0	4	4	0	0	0	0	0	0	0	0	0	0	0	0	0	0	8	29.5	33.8	25 to 35	100.0	4	50.0
03/11/2023	03:00	0	4	4	0	0	0	0	0	0	0	0	0	0	0	0	0	0	0	0	8	19.5	23.8	15 to 25	100.0	*	*
03/11/2023	04:00	0	0	0	0	4	0	0	0	0	0	0	0	0	0	0	0	0	0	0	4	32	33.8	25 to 35	100.0	4	100.0
03/11/2023	05:00	0	4	0	4	20	0	0	0	0	0	0	0	0	0	0	0	0	0	0	28	29.1	34	25 to 35	85.7	20	71.4
03/11/2023	06:00	4	4	16	72	40	12	0	0	0	0	0	0	0	0	0	0	0	0	0	148	28.2	33.8	25 to 35	75.7	52	35.1
03/11/2023	07:00	4	0	72	224	104	4	0	0	0	0	0	0	0	0	0	0	0	0	0	408	27.8	32.3	25 to 35	80.4	108	26.5
03/11/2023	08:00	8	24	80	244	96	24	0	0	0	0	0	0	0	0	0	0	0	0	0	476	27.3	32.6	25 to 35	71.4	120	25.2
03/11/2023	09:00	12	28	148	324	56	4	0	0	0	0	0	0	0	0	0	0	0	0	0	572	25.9	29.6	20 to 30	82.5	60	10.5
03/11/2023	10:00	4	20	160	224	16	4	0	0	0	0	0	0	0	0	0	0	0	0	0	428	25.2	29	20 to 30	89.7	20	4.7
03/11/2023	11:00	0	12	68	196	40	12	4	0	0	0	0	0	0	0	0	0	0	0	0	332	27.1	30.8	20 to 30	79.5	56	16.9
03/11/2023	12:00	0	8	64	176	60	4	0	0	0	0	0	0	0	0	0	0	0	0	0	312	27.2	31.4	20 to 30	76.9	64	20.5
03/11/2023	13:00	8	12	80	128	28	0	0	0	0	0	0	0	0	0	0	0	0	0	0	256	25.3	29.6	20 to 30	81.3	28	10.9
03/11/2023	14:00	12	40	108	172	48	0	0	0	0	0	0	0	0	0	0	0	0	0	0	380	24.9	29.7	20 to 30	73.7	48	12.6
03/11/2023	15:00	12	32	88	180	28	0	0	0	0	0	0	0	0	0	0	0	0	0	0	340	25	29.4	20 to 30	78.8	28	8.2
03/11/2023	16:00	4	28	136	160	52	4	0	0	0	0	0	0	0	0	0	0	0	0	0	384	25.5	29.9	20 to 30	77.1	56	14.6
03/11/2023	17:00	0	28	124	144	52	12	0	0	0	0	0	0	0	0	0	0	0	0	0	360	25.9	31	20 to 30	74.4	64	17.8
03/11/2023	18:00	0	28	76	96	44	8	0	0	0	0	0	0	0	0	0	0	0	0	0	252	25.9	31.6	20 to 30	68.3	52	20.6
03/11/2023	19:00	0	12	28	84	40	12	0	0	0	0	0	0	0	0	0	0	0	0	0	176	27.7	33.2	25 to 35	70.5	52	29.5
03/11/2023	20:00	0	8	8	48	20	4	0	0	0	0	0	0	0	0	0	0	0	0	0	88	27.4	32.8	25 to 35	77.3	24	27.3
03/11/2023	21:00	0	0	28	8	16	4	4	0	0	0	0	0	0	0	0	0	0	0	0	60	27.8	34.7	20 to 30	60.0	24	40.0
03/11/2023	22:00	0	0	12	12	4	8	0	0	0	0	0	0	0	0	0	0	0	0	0	36	28.2	36.9	20 to 30	66.7	12	33.3
03/11/2023	23:00	0	8	0	4	4	0	0	0	0	0	0	0	0	0	0	0	0	0	0	16	23.3	32.5	10 to 20	50.0	4	25.0
24 Hr Summary		68	300	1300	2508	776	116	12	0	0	0	0	0	0	0	0	0	0	0	0	5080	26.3	30.9	20 to 30	75.0	904	17.8

Incoming Histogram

NorwichRd/Mill Rd facing East Towards Lingwood

from Wed-Nov-01-2023-10-00-AM to Thu-Nov-30-2023-11-59-PM

On the junction of Norwich Rd/Mill Rd in Strumpshaw

Date	Starting Hr:min	<15	15 to <20	20 to <25	25 to <30	30 to <35	35 to <40	40 to <45	45 to <50	50 to <55	55 to <60	60 to <65	65 to <70	70 to <75	75 to <80	80 to <85	85 to <90	90 to <95	95 to <100	100 to >105	Total Counts	Avg Speed (MPH)	85pct Speed	10MPH Pace	% in pace	# of Speeders	% Speeders
04/11/2023	00:00	0	0	0	4	0	0	0	4	0	0	0	0	0	0	0	0	0	0	0	8	37	48.8	20 to 30	50.0	4	50.0
04/11/2023	01:00	0	0	0	0	0	0	0	0	0	0	0	0	0	0	0	0	0	0	0	0	0	0	*	*	*	*
04/11/2023	02:00	0	0	0	4	0	0	0	0	0	0	0	0	0	0	0	0	0	0	0	4	27	28.8	20 to 30	100.0	*	*
04/11/2023	03:00	0	0	4	0	4	0	0	0	0	0	0	0	0	0	0	0	0	0	0	8	27	33.8	15 to 25	50.0	4	50.0
04/11/2023	04:00	0	0	0	4	0	0	0	0	0	0	0	0	0	0	0	0	0	0	0	4	27	28.8	20 to 30	100.0	*	*
04/11/2023	05:00	0	0	4	4	4	0	0	0	0	0	0	0	0	0	0	0	0	0	0	12	27	32.5	20 to 30	66.7	4	33.3
04/11/2023	06:00	0	4	4	16	24	4	0	0	0	0	0	0	0	0	0	0	0	0	0	52	29.2	34.2	25 to 35	76.9	28	53.8
04/11/2023	07:00	4	0	24	92	44	4	0	0	0	0	0	0	0	0	0	0	0	0	0	168	27.8	32.6	25 to 35	81.0	48	28.6
04/11/2023	08:00	0	4	64	124	36	4	0	0	0	0	0	0	0	0	0	0	0	0	0	232	26.7	30.7	20 to 30	81.0	40	17.2
04/11/2023	09:00	0	12	64	184	92	4	0	0	0	0	0	0	0	0	0	0	0	0	0	356	27.6	32.3	25 to 35	77.5	96	27.0
04/11/2023	10:00	4	12	52	164	72	0	0	0	0	0	0	0	0	0	0	0	0	0	0	304	27.1	31.8	25 to 35	77.6	72	23.7
04/11/2023	11:00	8	32	76	204	56	4	4	0	0	0	0	0	0	0	0	0	0	0	0	384	26.2	30.5	20 to 30	72.9	64	16.7
04/11/2023	12:00	0	4	64	236	68	16	0	0	0	0	0	0	0	0	0	0	0	0	0	388	27.8	31.9	25 to 35	78.4	84	21.6
04/11/2023	13:00	12	32	92	120	40	8	4	0	0	0	0	0	0	0	0	0	0	0	0	308	25.3	30.8	20 to 30	68.8	52	16.9
04/11/2023	14:00	0	4	56	128	48	4	0	0	0	0	0	0	0	0	0	0	0	0	0	240	27.2	31.7	20 to 30	76.7	52	21.7
04/11/2023	15:00	4	16	56	104	44	0	0	0	0	0	0	0	0	0	0	0	0	0	0	224	26.1	31.1	20 to 30	71.4	44	19.6
04/11/2023	16:00	0	20	48	104	44	0	0	0	0	0	0	0	0	0	0	0	0	0	0	216	26.3	31.4	20 to 30	70.4	44	20.4
04/11/2023	17:00	4	36	40	88	16	0	0	0	0	0	0	0	0	0	0	0	0	0	0	184	24.3	29.3	20 to 30	69.6	16	8.7
04/11/2023	18:00	0	12	56	56	28	0	4	0	0	0	0	0	0	0	0	0	0	0	0	156	26	31.6	20 to 30	71.8	32	20.5
04/11/2023	19:00	0	12	48	48	28	4	0	0	0	0	0	0	0	0	0	0	0	0	0	140	26	32	20 to 30	68.6	32	22.9
04/11/2023	20:00	0	4	8	48	16	8	0	0	0	0	0	0	0	0	0	0	0	0	0	84	28.1	33.4	25 to 35	76.2	24	28.6
04/11/2023	21:00	8	4	16	48	8	0	0	0	0	0	0	0	0	0	0	0	0	0	0	84	24.6	29.5	20 to 30	76.2	8	9.5
04/11/2023	22:00	0	0	4	20	8	0	0	0	0	0	0	0	0	0	0	0	0	0	0	32	27.6	31.9	25 to 35	87.5	8	25.0
04/11/2023	23:00	0	8	24	12	8	0	0	0	0	0	0	0	0	0	0	0	0	0	0	52	24.1	30	20 to 30	69.2	8	15.4
24 Hr Summary		44	216	804	1812	688	60	12	4	0	0	0	0	0	0	0	0	0	0	0	3640	26.6	31.6	20 to 30	71.9	764	21.0

Incoming Histogram

NorwichRd/Mill Rd facing East Towards Lingwood

from Wed-Nov-01-2023-10-00-AM to Thu-Nov-30-2023-11-59-PM

On the junction of Norwich Rd/Mill Rd in Strumpshaw

Date	Starting Hr:min	<15	15 to <20	20 to <25	25 to <30	30 to <35	35 to <40	40 to <45	45 to <50	50 to <55	55 to <60	60 to <65	65 to <70	70 to <75	75 to <80	80 to <85	85 to <90	90 to <95	95 to <100	100 to >105	Total Counts	Avg Speed (MPH)	85pct Speed	10MPH Pace	% in pace	# of Speeders	% Speeders
05/11/2023	00:00	0	0	4	8	0	0	0	0	0	0	0	0	0	0	0	0	0	0	0	12	25.7	28.8	20 to 30	100.0	*	*
05/11/2023	01:00	0	4	4	0	4	4	4	0	0	0	0	0	0	0	0	0	0	0	0	20	30	41.2	15 to 25	40.0	12	60.0
05/11/2023	02:00	0	0	0	0	0	0	0	0	0	0	0	0	0	0	0	0	0	0	0	0	0	0	*	*	*	*
05/11/2023	03:00	0	0	4	0	0	0	0	0	0	0	0	0	0	0	0	0	0	0	0	4	22	23.8	15 to 25	100.0	*	*
05/11/2023	04:00	0	0	0	0	0	0	0	0	0	0	0	0	0	0	0	0	0	0	0	0	0	0	*	*	*	*
05/11/2023	05:00	0	0	0	4	0	0	4	0	0	0	0	0	0	0	0	0	0	0	0	8	34.5	43.8	20 to 30	50.0	4	50.0
05/11/2023	06:00	0	0	0	8	20	0	0	0	0	0	0	0	0	0	0	0	0	0	0	28	30.7	34	25 to 35	100.0	20	71.4
05/11/2023	07:00	0	0	28	44	12	4	0	0	0	0	0	0	0	0	0	0	0	0	0	88	26.9	31.2	20 to 30	81.8	16	18.2
05/11/2023	08:00	8	4	20	24	16	0	0	0	0	0	0	0	0	0	0	0	0	0	0	72	24.4	31.6	20 to 30	61.1	16	22.2
05/11/2023	09:00	0	4	36	92	48	4	0	0	0	0	0	0	0	0	0	0	0	0	0	184	27.6	32.5	25 to 35	76.1	52	28.3
05/11/2023	10:00	0	12	68	160	72	8	0	0	0	0	0	0	0	0	0	0	0	0	0	320	27.3	32.2	25 to 35	72.5	80	25.0
05/11/2023	11:00	4	8	72	112	36	8	0	0	0	0	0	0	0	0	0	0	0	0	0	240	26.3	31.1	20 to 30	76.7	44	18.3
05/11/2023	12:00	0	4	28	124	48	4	0	0	0	0	0	0	0	0	0	0	0	0	0	208	27.8	32.2	25 to 35	82.7	52	25.0
05/11/2023	13:00	0	4	48	104	40	8	4	0	0	0	0	0	0	0	0	0	0	0	0	208	27.6	32.6	20 to 30	73.1	52	25.0
05/11/2023	14:00	4	8	56	92	56	16	0	0	0	0	0	0	0	0	0	0	0	0	0	232	27.3	33.3	20 to 30	63.8	72	31.0
05/11/2023	15:00	12	0	56	116	40	8	0	0	0	0	0	0	0	0	0	0	0	0	0	232	26.5	31.6	20 to 30	74.1	48	20.7
05/11/2023	16:00	0	4	56	84	20	4	0	0	0	0	0	0	0	0	0	0	0	0	0	168	26.2	29.9	20 to 30	83.3	24	14.3
05/11/2023	17:00	0	4	40	52	40	4	0	0	0	0	0	0	0	0	0	0	0	0	0	140	27.2	32.9	20 to 30	65.7	44	31.4
05/11/2023	18:00	0	4	40	40	24	12	0	0	0	0	0	0	0	0	0	0	0	0	0	120	27.3	33.8	20 to 30	66.7	36	30.0
05/11/2023	19:00	0	0	28	36	16	12	0	0	0	0	0	0	0	0	0	0	0	0	0	92	27.9	34.4	20 to 30	69.6	28	30.4
05/11/2023	20:00	4	0	16	20	24	0	0	0	0	0	0	0	0	0	0	0	0	0	0	64	26.9	32.9	25 to 35	68.8	24	37.5
05/11/2023	21:00	4	4	16	4	8	0	0	0	0	0	0	0	0	0	0	0	0	0	0	36	23.2	31.9	15 to 25	55.6	8	22.2
05/11/2023	22:00	0	0	8	0	4	0	0	0	0	0	0	0	0	0	0	0	0	0	0	12	25.3	32.5	15 to 25	66.7	4	33.3
05/11/2023	23:00	0	0	4	8	0	0	0	0	0	0	0	0	0	0	0	0	0	0	0	12	25.3	28.8	20 to 30	100.0	*	*
24 Hr Summary		36	64	632	1132	528	96	12	0	0	0	0	0	0	0	0	0	0	0	0	2500	27	32.5	20 to 30	70.6	636	25.4

Incoming Histogram

NorwichRd/Mill Rd facing East Towards Lingwood

from Wed-Nov-01-2023-10-00-AM to Thu-Nov-30-2023-11-59-PM

On the junction of Norwich Rd/Mill Rd in Strumpshaw

Date	Starting Hr:min	<15	15 to <20	20 to <25	25 to <30	30 to <35	35 to <40	40 to <45	45 to <50	50 to <55	55 to <60	60 to <65	65 to <70	70 to <75	75 to <80	80 to <85	85 to <90	90 to <95	95 to <100	100 to >105	Total Counts	Avg Speed (MPH)	85pct Speed	10MPH Pace	% in pace	# of Speeders	% Speeders
06/11/2023	00:00	0	0	0	0	0	4	0	0	0	0	0	0	0	0	0	0	0	0	0	4	37	38.8	30 to 40	100.0	4	100.0
06/11/2023	01:00	0	0	0	0	0	0	0	0	0	0	0	0	0	0	0	0	0	0	0	0	0	0	*	*	*	*
06/11/2023	02:00	0	0	0	0	0	0	0	0	0	0	0	0	0	0	0	0	0	0	0	0	0	0	*	*	*	*
06/11/2023	03:00	0	0	0	4	4	0	0	0	0	0	0	0	0	0	0	0	0	0	0	8	29.5	33.8	25 to 35	100.0	4	50.0
06/11/2023	04:00	0	0	4	8	4	4	0	0	0	0	0	0	0	0	0	0	0	0	0	20	29	36.2	20 to 30	60.0	8	40.0
06/11/2023	05:00	4	4	0	8	8	0	0	0	0	0	0	0	0	0	0	0	0	0	0	24	24.5	32.5	25 to 35	66.7	8	33.3
06/11/2023	06:00	0	0	24	60	36	12	0	0	0	0	0	0	0	0	0	0	0	0	0	132	28.6	33.9	25 to 35	72.7	48	36.4
06/11/2023	07:00	8	8	60	244	72	20	8	0	0	0	0	0	0	0	0	0	0	0	0	420	27.8	32.6	25 to 35	75.2	100	23.8
06/11/2023	08:00	12	20	112	260	76	4	0	0	0	0	0	0	0	0	0	0	0	0	0	484	26.3	30.5	20 to 30	76.9	80	16.5
06/11/2023	09:00	0	20	96	204	24	4	0	0	0	0	0	0	0	0	0	0	0	0	0	348	25.9	29.4	20 to 30	86.2	28	8.0
06/11/2023	10:00	8	12	76	124	20	4	0	0	0	0	0	0	0	0	0	0	0	0	0	244	25.4	29.5	20 to 30	82.0	24	9.8
06/11/2023	11:00	4	4	52	128	52	0	0	0	0	0	0	0	0	0	0	0	0	0	0	240	27	31.5	20 to 30	75.0	52	21.7
06/11/2023	12:00	0	4	48	112	52	8	0	0	0	0	0	0	0	0	0	0	0	0	0	224	27.6	32.5	25 to 35	73.2	60	26.8
06/11/2023	13:00	4	20	124	104	28	4	0	0	0	0	0	0	0	0	0	0	0	0	0	284	24.9	29.5	20 to 30	80.3	32	11.3
06/11/2023	14:00	12	16	76	112	36	0	0	0	0	0	0	0	0	0	0	0	0	0	0	252	25	29.9	20 to 30	74.6	36	14.3
06/11/2023	15:00	8	44	80	148	40	0	0	0	0	0	0	0	0	0	0	0	0	0	0	320	24.9	29.7	20 to 30	71.3	40	12.5
06/11/2023	16:00	20	20	72	156	64	4	0	0	0	0	0	0	0	0	0	0	0	0	0	336	25.9	31.4	20 to 30	67.9	68	20.2
06/11/2023	17:00	8	56	60	64	32	4	0	0	0	0	0	0	0	0	0	0	0	0	0	224	23.8	30.3	20 to 30	55.4	36	16.1
06/11/2023	18:00	8	12	36	76	20	8	0	0	0	0	0	0	0	0	0	0	0	0	0	160	25.8	31	20 to 30	70.0	28	17.5
06/11/2023	19:00	8	12	36	64	32	4	0	0	0	0	0	0	0	0	0	0	0	0	0	156	25.9	32	20 to 30	64.1	36	23.1
06/11/2023	20:00	0	8	8	44	8	0	0	0	0	0	0	0	0	0	0	0	0	0	0	68	25.9	29.8	20 to 30	76.5	8	11.8
06/11/2023	21:00	8	8	16	32	20	0	4	0	0	0	0	0	0	0	0	0	0	0	0	88	25.5	32.8	25 to 35	59.1	24	27.3
06/11/2023	22:00	0	4	16	32	12	4	0	0	0	0	0	0	0	0	0	0	0	0	0	68	26.9	32.5	20 to 30	70.6	16	23.5
06/11/2023	23:00	0	0	4	16	4	0	0	0	0	0	0	0	0	0	0	0	0	0	0	24	27.2	30	20 to 30	83.3	4	16.7
24 Hr Summary		112	272	1000	2000	644	88	12	0	0	0	0	0	0	0	0	0	0	0	0	4128	26.1	31	20 to 30	72.7	744	18.0

Incoming Histogram

NorwichRd/Mill Rd facing East Towards Lingwood

from Wed-Nov-01-2023-10-00-AM to Thu-Nov-30-2023-11-59-PM

On the junction of Norwich Rd/Mill Rd in Strumpshaw

Date	Starting Hr:min	<15	15 to <20	20 to <25	25 to <30	30 to <35	35 to <40	40 to <45	45 to <50	50 to <55	55 to <60	60 to <65	65 to <70	70 to <75	75 to <80	80 to <85	85 to <90	90 to <95	95 to <100	100 to >105	Total Counts	Avg Speed (MPH)	85pct Speed	10MPH Pace	% in pace	# of Speeders	% Speeders
07/11/2023	00:00	0	0	0	0	4	0	0	0	0	0	0	0	0	0	0	0	0	0	0	4	32	33.8	25 to 35	100.0	4	100.0
07/11/2023	01:00	0	0	4	0	0	0	4	0	0	0	0	0	0	0	0	0	0	0	0	8	32	43.8	15 to 25	50.0	4	50.0
07/11/2023	02:00	0	0	0	4	0	0	0	0	0	0	0	0	0	0	0	0	0	0	0	4	27	28.8	20 to 30	100.0	*	*
07/11/2023	03:00	0	0	0	4	0	0	0	0	0	0	0	0	0	0	0	0	0	0	0	4	27	28.8	20 to 30	100.0	*	*
07/11/2023	04:00	0	0	4	4	4	0	0	0	0	0	0	0	0	0	0	0	0	0	0	12	27	32.5	20 to 30	66.7	4	33.3
07/11/2023	05:00	0	0	4	4	12	0	0	0	0	0	0	0	0	0	0	0	0	0	0	20	29.2	33.8	25 to 35	80.0	12	60.0
07/11/2023	06:00	0	4	16	68	24	12	0	0	0	0	0	0	0	0	0	0	0	0	0	124	28.2	33.5	25 to 35	74.2	36	29.0
07/11/2023	07:00	4	0	64	156	124	24	4	0	0	0	0	0	0	0	0	0	0	0	0	376	28.8	33.9	25 to 35	74.5	152	40.4
07/11/2023	08:00	8	16	76	304	112	20	0	0	0	0	0	0	0	0	0	0	0	0	0	536	27.6	32.3	25 to 35	77.6	132	24.6
07/11/2023	09:00	4	32	104	164	32	4	0	0	0	0	0	0	0	0	0	0	0	0	0	340	25.3	29.5	20 to 30	78.8	36	10.6
07/11/2023	10:00	4	16	96	172	24	4	0	0	0	0	0	0	0	0	0	0	0	0	0	316	25.6	29.4	20 to 30	84.8	28	8.9
07/11/2023	11:00	8	8	44	160	32	4	0	0	0	0	0	0	0	0	0	0	0	0	0	256	26.4	29.9	20 to 30	79.7	36	14.1
07/11/2023	12:00	8	16	52	124	44	4	0	0	0	0	0	0	0	0	0	0	0	0	0	248	26.2	31.2	20 to 30	71.0	48	19.4
07/11/2023	13:00	8	40	60	104	16	4	4	0	0	0	0	0	0	0	0	0	0	0	0	236	24.5	29.5	20 to 30	69.5	24	10.2
07/11/2023	14:00	8	16	48	132	52	4	0	0	0	0	0	0	0	0	0	0	0	0	0	260	26.3	31.6	25 to 35	70.8	56	21.5
07/11/2023	15:00	12	12	60	196	28	0	0	0	0	0	0	0	0	0	0	0	0	0	0	308	25.8	29.5	20 to 30	83.1	28	9.1
07/11/2023	16:00	8	20	108	156	48	8	0	0	0	0	0	0	0	0	0	0	0	0	0	348	25.7	30.4	20 to 30	75.9	56	16.1
07/11/2023	17:00	20	44	84	76	20	12	0	0	0	0	0	0	0	0	0	0	0	0	0	256	23.7	29.6	20 to 30	62.5	32	12.5
07/11/2023	18:00	8	8	48	68	36	4	0	0	0	0	0	0	0	0	0	0	0	0	0	172	26	31.9	20 to 30	67.4	40	23.3
07/11/2023	19:00	4	4	16	44	32	8	0	0	0	0	0	0	0	0	0	0	0	0	0	108	27.8	33.8	25 to 35	70.4	40	37.0
07/11/2023	20:00	4	0	12	52	28	8	0	0	0	0	0	0	0	0	0	0	0	0	0	104	28.2	33.6	25 to 35	76.9	36	34.6
07/11/2023	21:00	8	12	16	24	16	4	0	0	0	0	0	0	0	0	0	0	0	0	0	80	24.4	32.5	20 to 30	50.0	20	25.0
07/11/2023	22:00	0	0	24	16	24	12	0	0	0	0	0	0	0	0	0	0	0	0	0	76	28.7	35.4	20 to 30	52.6	36	47.4
07/11/2023	23:00	0	0	4	8	0	8	0	0	0	0	0	0	0	0	0	0	0	0	0	20	30	38.1	20 to 30	60.0	8	40.0
24 Hr Summary		116	248	944	2040	712	144	12	0	0	0	0	0	0	0	0	0	0	0	0	4216	26.4	31.7	20 to 30	70.8	868	20.6

Incoming Histogram

NorwichRd/Mill Rd facing East Towards Lingwood

from Wed-Nov-01-2023-10-00-AM to Thu-Nov-30-2023-11-59-PM

On the junction of Norwich Rd/Mill Rd in Strumpshaw

Date	Starting Hr:min	<15	15 to <20	20 to <25	25 to <30	30 to <35	35 to <40	40 to <45	45 to <50	50 to <55	55 to <60	60 to <65	65 to <70	70 to <75	75 to <80	80 to <85	85 to <90	90 to <95	95 to <100	100 to >105	Total Counts	Avg Speed (MPH)	85pct Speed	10MPH Pace	% in pace	# of Speeders	% Speeders
08/11/2023	00:00	0	0	0	0	0	0	0	0	0	0	0	0	0	0	0	0	0	0	0	0	0	0	*	*	*	*
08/11/2023	01:00	0	0	0	0	4	4	0	0	0	0	0	0	0	0	0	0	0	0	0	8	34.5	38.8	30 to 40	100.0	8	100.0
08/11/2023	02:00	0	0	0	0	0	0	0	0	0	0	0	0	0	0	0	0	0	0	0	0	0	0	*	*	*	*
08/11/2023	03:00	0	0	8	0	0	0	0	0	0	0	0	0	0	0	0	0	0	0	0	8	22.5	24.4	15 to 25	100.0	*	*
08/11/2023	04:00	0	0	0	8	0	0	0	0	0	0	0	0	0	0	0	0	0	0	0	8	27.5	29.4	20 to 30	100.0	*	*
08/11/2023	05:00	4	0	4	0	4	4	0	0	0	0	0	0	0	0	0	0	0	0	0	16	25.8	37.5	30 to 40	50.0	8	50.0
08/11/2023	06:00	0	0	12	80	44	0	0	0	0	0	0	0	0	0	0	0	0	0	0	136	28.5	32.7	25 to 35	91.2	44	32.4
08/11/2023	07:00	0	0	60	216	92	24	4	0	0	0	0	0	0	0	0	0	0	0	0	396	28.5	33.3	25 to 35	77.8	120	30.3
08/11/2023	08:00	0	24	92	240	120	12	4	0	0	0	0	0	0	0	0	0	0	0	0	492	27.6	32.6	25 to 35	73.2	136	27.6
08/11/2023	09:00	0	16	104	168	32	4	0	0	0	0	0	0	0	0	0	0	0	0	0	324	25.9	29.6	20 to 30	84.0	36	11.1
08/11/2023	10:00	4	8	72	204	36	8	0	0	0	0	0	0	0	0	0	0	0	0	0	332	26.7	29.9	20 to 30	83.1	44	13.3
08/11/2023	11:00	8	8	80	148	64	8	0	0	0	0	0	0	0	0	0	0	0	0	0	316	26.7	32	20 to 30	72.2	72	22.8
08/11/2023	12:00	0	0	40	96	36	8	0	0	0	0	0	0	0	0	0	0	0	0	0	180	27.6	32.4	20 to 30	75.6	44	24.4
08/11/2023	13:00	0	10	90	127	18	4	0	0	0	0	0	0	0	0	0	0	0	0	0	249	25.7	29.4	20 to 30	87.1	22	8.8
08/11/2023	14:00	0	21	51	63	51	0	0	0	0	0	0	0	0	0	0	0	0	0	0	186	26.2	32.3	20 to 30	61.3	51	27.4
08/11/2023	15:00	6	6	63	129	24	0	0	0	0	0	0	0	0	0	0	0	0	0	0	228	25.8	29.6	20 to 30	84.2	24	10.5
08/11/2023	16:00	3	21	72	78	39	0	0	0	0	0	0	0	0	0	0	0	0	0	0	213	25.4	30.9	20 to 30	70.4	39	18.3
08/11/2023	17:00	9	3	63	69	24	6	0	0	0	0	0	0	0	0	0	0	0	0	0	174	25.6	30.8	20 to 30	75.9	30	17.2
08/11/2023	18:00	9	9	27	69	21	9	3	0	0	0	0	0	0	0	0	0	0	0	0	147	26.5	32.6	20 to 30	65.3	33	22.4
08/11/2023	19:00	6	9	24	42	15	3	0	0	0	0	0	0	0	0	0	0	0	0	0	99	25.2	31	20 to 30	66.7	18	18.2
08/11/2023	20:00	0	0	15	39	15	3	0	0	0	0	0	0	0	0	0	0	0	0	0	72	27.7	32.3	20 to 30	75.0	18	25.0
08/11/2023	21:00	0	3	18	60	18	6	0	0	0	0	0	0	0	0	0	0	0	0	0	105	27.5	32.2	20 to 30	74.3	24	22.9
08/11/2023	22:00	0	0	0	12	15	0	0	0	0	0	0	0	0	0	0	0	0	0	0	27	29.8	33.7	25 to 35	100.0	15	55.6
08/11/2023	23:00	0	3	3	15	6	3	3	0	0	0	0	0	0	0	0	0	0	0	0	33	28.9	36.7	25 to 35	63.6	12	36.4
24 Hr Summary		49	141	898	1863	678	106	14	0	0	0	0	0	0	0	0	0	0	0	0	3749	26.8	31.7	20 to 30	73.6	798	21.3

Incoming Histogram

NorwichRd/Mill Rd facing East Towards Lingwood

from Wed-Nov-01-2023-10-00-AM to Thu-Nov-30-2023-11-59-PM

On the junction of Norwich Rd/Mill Rd in Strumpshaw

Date	Starting Hr:min	<15	15 to <20	20 to <25	25 to <30	30 to <35	35 to <40	40 to <45	45 to <50	50 to <55	55 to <60	60 to <65	65 to <70	70 to <75	75 to <80	80 to <85	85 to <90	90 to <95	95 to <100	100 to >105	Total Counts	Avg Speed (MPH)	85pct Speed	10MPH Pace	% in pace	# of Speeders	% Speeders
09/11/2023	00:00	0	0	0	6	0	0	0	0	0	0	0	0	0	0	0	0	0	0	0	6	27	29.2	20 to 30	100.0	*	*
09/11/2023	01:00	0	0	0	3	3	3	3	3	0	0	0	0	0	0	0	0	0	0	0	15	37	46.7	25 to 35	40.0	12	80.0
09/11/2023	02:00	0	3	0	0	0	0	0	0	0	0	0	0	0	0	0	0	0	0	0	3	17	20	10 to 20	100.0	*	*
09/11/2023	03:00	0	0	3	0	0	0	3	0	0	0	0	0	0	0	0	0	0	0	0	6	32	43.3	15 to 25	50.0	3	50.0
09/11/2023	04:00	0	0	3	6	12	3	0	0	0	0	0	0	0	0	0	0	0	0	0	24	30.3	34.6	25 to 35	75.0	15	62.5
09/11/2023	05:00	0	0	0	15	30	12	6	0	0	0	0	0	0	0	0	0	0	0	0	63	32.9	38.8	25 to 35	71.4	48	76.2
09/11/2023	06:00	0	3	18	75	42	6	3	0	0	0	0	0	0	0	0	0	0	0	0	147	28.6	33.5	25 to 35	79.6	51	34.7
09/11/2023	07:00	3	0	39	138	96	12	0	0	0	0	0	0	0	0	0	0	0	0	0	288	28.6	33.4	25 to 35	81.3	108	37.5
09/11/2023	08:00	15	15	69	180	81	12	3	0	0	0	0	0	0	0	0	0	0	0	0	375	27	32.5	25 to 35	69.6	96	25.6
09/11/2023	09:00	6	9	75	180	33	3	3	0	0	0	0	0	0	0	0	0	0	0	0	309	26.3	29.8	20 to 30	82.5	39	12.6
09/11/2023	10:00	6	24	87	162	18	6	0	0	0	0	0	0	0	0	0	0	0	0	0	303	25.3	29.4	20 to 30	82.2	24	7.9
09/11/2023	11:00	3	12	30	132	27	9	0	0	0	0	0	0	0	0	0	0	0	0	0	213	26.9	30.7	20 to 30	76.1	36	16.9
09/11/2023	12:00	3	12	42	84	21	6	0	0	0	0	0	0	0	0	0	0	0	0	0	168	26.1	30.5	20 to 30	75.0	27	16.1
09/11/2023	13:00	3	3	69	81	39	0	0	0	0	0	0	0	0	0	0	0	0	0	0	195	26.2	31.3	20 to 30	76.9	39	20.0
09/11/2023	14:00	3	9	51	123	30	0	0	0	0	0	0	0	0	0	0	0	0	0	0	216	26.2	29.9	20 to 30	80.6	30	13.9
09/11/2023	15:00	12	24	75	120	21	0	0	0	0	0	0	0	0	0	0	0	0	0	0	252	24.6	29.3	20 to 30	77.4	21	8.3
09/11/2023	16:00	6	21	63	102	21	3	0	0	0	0	0	0	0	0	0	0	0	0	0	216	25.1	29.6	20 to 30	76.4	24	11.1
09/11/2023	17:00	6	18	39	54	18	6	0	0	0	0	0	0	0	0	0	0	0	0	0	141	25	30.8	20 to 30	66.0	24	17.0
09/11/2023	18:00	0	9	45	63	30	3	0	0	0	0	0	0	0	0	0	0	0	0	0	150	26.4	31.8	20 to 30	72.0	33	22.0
09/11/2023	19:00	6	6	39	93	18	3	0	0	0	0	0	0	0	0	0	0	0	0	0	165	25.9	29.8	20 to 30	80.0	21	12.7
09/11/2023	20:00	0	0	21	36	15	9	3	0	0	0	0	0	0	0	0	0	0	0	0	84	28.5	34.7	20 to 30	67.9	27	32.1
09/11/2023	21:00	3	6	27	54	21	6	0	0	0	0	0	0	0	0	0	0	0	0	0	117	26.4	32.1	20 to 30	69.2	27	23.1
09/11/2023	22:00	0	3	9	24	6	6	0	0	0	0	0	0	0	0	0	0	0	0	0	48	27.4	34.2	20 to 30	68.8	12	25.0
09/11/2023	23:00	0	0	12	9	6	3	0	0	0	0	0	0	0	0	0	0	0	0	0	30	27.1	34.2	20 to 30	70.0	9	30.0
24 Hr Summary		75	177	816	1740	588	111	24	3	0	0	0	0	0	0	0	0	0	0	0	3534	26.6	31.7	20 to 30	72.3	726	20.5

Incoming Histogram

NorwichRd/Mill Rd facing East Towards Lingwood

from Wed-Nov-01-2023-10-00-AM to Thu-Nov-30-2023-11-59-PM

On the junction of Norwich Rd/Mill Rd in Strumpshaw

Date	Starting Hr:min	<15	15 to <20	20 to <25	25 to <30	30 to <35	35 to <40	40 to <45	45 to <50	50 to <55	55 to <60	60 to <65	65 to <70	70 to <75	75 to <80	80 to <85	85 to <90	90 to <95	95 to <100	100 to >105	Total Counts	Avg Speed (MPH)	85pct Speed	10MPH Pace	% in pace	# of Speeders	% Speeders
10/11/2023	00:00	0	0	0	3	3	0	0	0	0	0	0	0	0	0	0	0	0	0	0	6	29.5	33.3	25 to 35	100.0	3	50.0
10/11/2023	01:00	0	0	3	0	0	9	0	0	0	0	0	0	0	0	0	0	0	0	0	12	33.3	38.9	30 to 40	75.0	9	75.0
10/11/2023	02:00	0	0	0	0	0	0	0	0	0	0	0	0	0	0	0	0	0	0	0	0	0	0	*	*	*	*
10/11/2023	03:00	0	0	0	6	6	0	0	3	0	0	0	0	0	0	0	0	0	0	0	15	33.2	46.7	25 to 35	80.0	9	60.0
10/11/2023	04:00	0	0	6	3	6	0	0	0	0	0	0	0	0	0	0	0	0	0	0	15	27	33.3	20 to 30	60.0	6	40.0
10/11/2023	05:00	0	0	0	12	15	0	0	0	0	0	0	0	0	0	0	0	0	0	0	27	30	33.7	25 to 35	100.0	15	55.6
10/11/2023	06:00	0	6	3	36	30	6	0	0	0	0	0	0	0	0	0	0	0	0	0	81	28.9	34	25 to 35	81.5	36	44.4
10/11/2023	07:00	0	6	33	174	96	9	0	0	0	0	0	0	0	0	0	0	0	0	0	318	28.5	33	25 to 35	84.9	105	33.0
10/11/2023	08:00	0	0	42	168	75	18	0	0	0	0	0	0	0	0	0	0	0	0	0	303	28.5	33.2	25 to 35	80.2	93	30.7
10/11/2023	09:00	0	9	69	177	48	3	0	0	0	0	0	0	0	0	0	0	0	0	0	306	26.9	30.5	20 to 30	80.4	51	16.7
10/11/2023	10:00	3	3	72	174	39	12	0	0	0	0	0	0	0	0	0	0	0	0	0	303	27	30.8	20 to 30	81.2	51	16.8
10/11/2023	11:00	3	15	90	141	15	9	3	0	0	0	0	0	0	0	0	0	0	0	0	276	25.8	29.5	20 to 30	83.7	27	9.8
10/11/2023	12:00	0	6	51	93	24	6	0	0	0	0	0	0	0	0	0	0	0	0	0	180	26.6	30.6	20 to 30	80.0	30	16.7
10/11/2023	13:00	0	6	57	123	30	3	3	0	0	0	0	0	0	0	0	0	0	0	0	222	26.8	30.5	20 to 30	81.1	36	16.2
10/11/2023	14:00	3	6	57	93	45	9	0	0	0	0	0	0	0	0	0	0	0	0	0	213	27	32.4	20 to 30	70.4	54	25.4
10/11/2023	15:00	9	6	36	126	30	6	0	0	0	0	0	0	0	0	0	0	0	0	0	213	26.5	30.7	20 to 30	76.1	36	16.9
10/11/2023	16:00	18	39	78	123	15	6	0	0	0	0	0	0	0	0	0	0	0	0	0	279	24.1	29.1	20 to 30	72.0	21	7.5
10/11/2023	17:00	0	12	72	93	33	3	0	0	0	0	0	0	0	0	0	0	0	0	0	213	26	30.6	20 to 30	77.5	36	16.9
10/11/2023	18:00	3	9	39	96	21	6	0	0	0	0	0	0	0	0	0	0	0	0	0	174	26.4	30.2	20 to 30	77.6	27	15.5
10/11/2023	19:00	0	15	24	33	15	6	0	0	0	0	0	0	0	0	0	0	0	0	0	93	25.6	32.3	20 to 30	61.3	21	22.6
10/11/2023	20:00	0	0	6	33	21	9	3	0	0	0	0	0	0	0	0	0	0	0	0	72	30.1	35.6	25 to 35	75.0	33	45.8
10/11/2023	21:00	0	6	18	30	0	0	0	0	0	0	0	0	0	0	0	0	0	0	0	54	24.5	28.7	20 to 30	88.9	*	*
10/11/2023	22:00	0	3	3	24	9	6	0	0	0	0	0	0	0	0	0	0	0	0	0	45	28.5	34.4	25 to 35	73.3	15	33.3
10/11/2023	23:00	0	0	0	12	0	3	3	0	0	0	0	0	0	0	0	0	0	0	0	18	31.3	40	20 to 30	66.7	6	33.3
24 Hr Summary		39	147	759	1773	576	129	12	3	0	0	0	0	0	0	0	0	0	0	0	3438	26.9	31.8	20 to 30	73.6	720	20.9

Incoming Histogram

NorwichRd/Mill Rd facing East Towards Lingwood

from Wed-Nov-01-2023-10-00-AM to Thu-Nov-30-2023-11-59-PM

On the junction of Norwich Rd/Mill Rd in Strumpshaw

Date	Starting Hr:min	<15	15 to <20	20 to <25	25 to <30	30 to <35	35 to <40	40 to <45	45 to <50	50 to <55	55 to <60	60 to <65	65 to <70	70 to <75	75 to <80	80 to <85	85 to <90	90 to <95	95 to <100	100 to >105	Total Counts	Avg Speed (MPH)	85pct Speed	10MPH Pace	% in pace	# of Speeders	% Speeders
11/11/2023	00:00	0	0	3	6	12	0	0	0	0	0	0	0	0	0	0	0	0	0	0	21	29.3	33.8	25 to 35	85.7	12	57.1
11/11/2023	01:00	0	0	3	3	6	0	0	0	0	0	0	0	0	0	0	0	0	0	0	12	28.5	33.3	25 to 35	75.0	6	50.0
11/11/2023	02:00	0	0	0	3	0	0	0	0	0	0	0	0	0	0	0	0	0	0	0	3	27	30	20 to 30	100.0	*	*
11/11/2023	03:00	0	0	0	0	0	0	0	0	0	0	0	0	0	0	0	0	0	0	0	0	0	0	*	*	*	*
11/11/2023	04:00	0	0	3	0	0	0	0	0	0	0	0	0	0	0	0	0	0	0	0	3	22	25	15 to 25	100.0	*	*
11/11/2023	05:00	0	0	3	6	3	0	0	0	0	0	0	0	0	0	0	0	0	0	0	12	27	31.7	20 to 30	75.0	3	25.0
11/11/2023	06:00	0	3	6	12	6	0	0	0	0	0	0	0	0	0	0	0	0	0	0	27	26	31.7	20 to 30	66.7	6	22.2
11/11/2023	07:00	0	0	6	51	18	6	0	0	0	0	0	0	0	0	0	0	0	0	0	81	28.7	33.3	25 to 35	85.2	24	29.6
11/11/2023	08:00	6	6	30	51	63	0	0	0	0	0	0	0	0	0	0	0	0	0	0	156	27.4	33.2	25 to 35	73.1	63	40.4
11/11/2023	09:00	12	9	63	126	30	6	0	0	0	0	0	0	0	0	0	0	0	0	0	246	25.8	30	20 to 30	76.8	36	14.6
11/11/2023	10:00	9	6	81	156	57	6	0	0	0	0	0	0	0	0	0	0	0	0	0	315	26.5	31.4	20 to 30	75.2	63	20.0
11/11/2023	11:00	3	15	66	90	33	6	3	0	0	0	0	0	0	0	0	0	0	0	0	216	26.1	31.5	20 to 30	72.2	42	19.4
11/11/2023	12:00	3	3	15	147	48	0	0	0	0	0	0	0	0	0	0	0	0	0	0	216	27.8	31.7	25 to 35	90.3	48	22.2
11/11/2023	13:00	0	9	21	84	51	3	0	0	3	0	0	0	0	0	0	0	0	0	0	171	28.2	33	25 to 35	78.9	57	33.3
11/11/2023	14:00	9	3	36	75	15	3	0	0	0	0	0	0	0	0	0	0	0	0	0	141	25.6	29.8	20 to 30	78.7	18	12.8
11/11/2023	15:00	0	3	15	75	48	3	0	0	0	0	0	0	0	0	0	0	0	0	0	144	28.5	33	25 to 35	85.4	51	35.4
11/11/2023	16:00	3	18	33	75	18	0	0	0	0	0	0	0	0	0	0	0	0	0	0	147	25.2	29.7	20 to 30	73.5	18	12.2
11/11/2023	17:00	0	3	48	51	27	9	3	0	0	0	0	0	0	0	0	0	0	0	0	141	27.2	33.3	20 to 30	70.2	39	27.7
11/11/2023	18:00	0	15	33	78	9	3	3	0	0	0	0	0	0	0	0	0	0	0	0	141	25.9	29.6	20 to 30	78.7	15	10.6
11/11/2023	19:00	0	3	18	39	15	3	3	0	0	0	0	0	0	0	0	0	0	0	0	81	27.7	33	20 to 30	70.4	21	25.9
11/11/2023	20:00	3	3	18	24	6	12	0	0	0	0	0	0	0	0	0	0	0	0	0	66	26.9	35.8	20 to 30	63.6	18	27.3
11/11/2023	21:00	0	3	9	18	9	3	0	0	0	0	0	0	0	0	0	0	0	0	0	42	27.1	33.3	20 to 30	64.3	12	28.6
11/11/2023	22:00	0	0	6	6	9	3	0	0	0	0	0	0	0	0	0	0	0	0	0	24	28.9	34.4	25 to 35	62.5	12	50.0
11/11/2023	23:00	0	0	0	3	0	0	0	0	0	0	0	0	0	0	0	0	0	0	0	3	27	30	20 to 30	100.0	*	*
24 Hr Summary		48	102	516	1179	483	66	12	0	3	0	0	0	0	0	0	0	0	0	0	2409	26.9	32.1	20 to 30	70.4	564	23.4

Incoming Histogram

NorwichRd/Mill Rd facing East Towards Lingwood

from Wed-Nov-01-2023-10-00-AM to Thu-Nov-30-2023-11-59-PM

On the junction of Norwich Rd/Mill Rd in Strumpshaw

Date	Starting Hr:min	<15	15 to <20	20 to <25	25 to <30	30 to <35	35 to <40	40 to <45	45 to <50	50 to <55	55 to <60	60 to <65	65 to <70	70 to <75	75 to <80	80 to <85	85 to <90	90 to <95	95 to <100	100 to >105	Total Counts	Avg Speed (MPH)	85pct Speed	10MPH Pace	% in pace	# of Speeders	% Speeders
12/11/2023	00:00	0	0	0	6	3	0	3	0	0	0	0	0	0	0	0	0	0	0	0	12	32	41.7	25 to 35	75.0	6	50.0
12/11/2023	01:00	0	0	0	3	0	0	3	0	0	0	0	0	0	0	0	0	0	0	0	6	34.5	43.3	20 to 30	50.0	3	50.0
12/11/2023	02:00	0	0	0	3	0	3	0	0	0	0	0	0	0	0	0	0	0	0	0	6	32	38.3	20 to 30	50.0	3	50.0
12/11/2023	03:00	0	0	3	0	0	0	0	0	0	0	0	0	0	0	0	0	0	0	0	3	22	25	15 to 25	100.0	*	*
12/11/2023	04:00	0	0	0	3	0	0	0	0	0	0	0	0	0	0	0	0	0	0	0	3	27	30	20 to 30	100.0	*	*
12/11/2023	05:00	0	0	0	0	3	0	0	0	0	0	0	0	0	0	0	0	0	0	0	3	32	35	25 to 35	100.0	3	100.0
12/11/2023	06:00	0	0	6	15	3	0	0	0	0	0	0	0	0	0	0	0	0	0	0	24	26.5	29.7	20 to 30	87.5	3	12.5
12/11/2023	07:00	0	12	12	18	18	0	0	0	0	0	0	0	0	0	0	0	0	0	0	60	25.7	32.5	25 to 35	60.0	18	30.0
12/11/2023	08:00	0	6	24	24	18	3	3	0	0	0	0	0	0	0	0	0	0	0	0	78	26.9	33.3	20 to 30	61.5	24	30.8
12/11/2023	09:00	0	3	27	78	24	9	0	0	0	0	0	0	0	0	0	0	0	0	0	141	27.6	32.5	20 to 30	74.5	33	23.4
12/11/2023	10:00	3	6	66	87	30	9	0	0	0	0	0	0	0	0	0	0	0	0	0	201	26.4	31.5	20 to 30	76.1	39	19.4
12/11/2023	11:00	0	9	30	93	45	12	0	0	0	0	0	0	0	0	0	0	0	0	0	189	27.9	33.2	25 to 35	73.0	57	30.2
12/11/2023	12:00	9	15	30	99	36	6	3	0	0	0	0	0	0	0	0	0	0	0	0	198	26.6	32.1	25 to 35	68.2	45	22.7
12/11/2023	13:00	3	3	42	84	39	6	0	0	0	0	0	0	0	0	0	0	0	0	0	177	27.2	32.3	20 to 30	71.2	45	25.4
12/11/2023	14:00	0	0	27	102	24	6	0	0	0	0	0	0	0	0	0	0	0	0	0	159	27.6	31.2	20 to 30	81.1	30	18.9
12/11/2023	15:00	3	6	42	69	42	6	6	0	0	0	0	0	0	0	0	0	0	0	0	174	27.5	33.3	20 to 30	63.8	54	31.0
12/11/2023	16:00	0	0	54	90	30	12	0	0	0	0	0	0	0	0	0	0	0	0	0	186	27.3	32.3	20 to 30	77.4	42	22.6
12/11/2023	17:00	0	0	39	42	27	6	0	0	0	0	0	0	0	0	0	0	0	0	0	114	27.3	33	20 to 30	71.1	33	28.9
12/11/2023	18:00	0	3	18	45	21	0	0	0	0	0	0	0	0	0	0	0	0	0	0	87	27.1	31.9	25 to 35	75.9	21	24.1
12/11/2023	19:00	3	0	6	27	9	0	0	0	0	0	0	0	0	0	0	0	0	0	0	45	26.5	31.1	25 to 35	80.0	9	20.0
12/11/2023	20:00	3	9	18	12	15	3	0	0	0	0	0	0	0	0	0	0	0	0	0	60	25.1	33	20 to 30	50.0	18	30.0
12/11/2023	21:00	0	0	9	9	0	3	0	0	0	0	0	0	0	0	0	0	0	0	0	21	26.4	30	20 to 30	85.7	3	14.3
12/11/2023	22:00	0	0	3	0	0	0	0	0	0	0	0	0	0	0	0	0	0	0	0	3	22	25	15 to 25	100.0	*	*
12/11/2023	23:00	0	0	0	6	3	0	0	0	0	0	0	0	0	0	0	0	0	0	0	9	29	33.3	25 to 35	100.0	3	33.3
24 Hr Summary		24	72	456	915	390	84	18	0	0	0	0	0	0	0	0	0	0	0	0	1959	27.1	32.5	20 to 30	70.0	492	25.1

Incoming Histogram

NorwichRd/Mill Rd facing East Towards Lingwood

from Wed-Nov-01-2023-10-00-AM to Thu-Nov-30-2023-11-59-PM

On the junction of Norwich Rd/Mill Rd in Strumpshaw

Date	Starting Hr:min	<15	15 to <20	20 to <25	25 to <30	30 to <35	35 to <40	40 to <45	45 to <50	50 to <55	55 to <60	60 to <65	65 to <70	70 to <75	75 to <80	80 to <85	85 to <90	90 to <95	95 to <100	100 to >105	Total Counts	Avg Speed (MPH)	85pct Speed	10MPH Pace	% in pace	# of Speeders	% Speeders
13/11/2023	00:00	0	0	0	0	0	0	0	0	0	0	0	0	0	0	0	0	0	0	0	0	0	0	*	*	*	*
13/11/2023	01:00	0	0	0	0	0	0	3	0	0	0	0	0	0	0	0	0	0	0	0	3	42	45	35 to 45	100.0	3	100.0
13/11/2023	02:00	0	0	0	0	3	3	0	0	0	0	0	0	0	0	0	0	0	0	0	6	34.5	38.3	30 to 40	100.0	6	100.0
13/11/2023	03:00	0	0	0	3	0	0	0	0	0	0	0	0	0	0	0	0	0	0	0	3	27	30	20 to 30	100.0	*	*
13/11/2023	04:00	0	0	0	0	0	0	0	0	0	0	0	0	0	0	0	0	0	0	0	0	0	0	*	*	*	*
13/11/2023	05:00	0	0	3	6	0	3	0	0	0	0	0	0	0	0	0	0	0	0	0	12	28.3	36.7	20 to 30	75.0	3	25.0
13/11/2023	06:00	0	3	9	45	30	0	0	0	0	0	0	0	0	0	0	0	0	0	0	87	28.1	32.8	25 to 35	86.2	30	34.5
13/11/2023	07:00	3	6	60	147	51	6	0	0	0	0	0	0	0	0	0	0	0	0	0	273	27.1	31.6	20 to 30	75.8	57	20.9
13/11/2023	08:00	0	15	45	189	63	0	0	0	0	0	0	0	0	0	0	0	0	0	0	312	27.2	31.3	25 to 35	80.8	63	20.2
13/11/2023	09:00	0	9	81	156	33	9	0	0	0	0	0	0	0	0	0	0	0	0	0	288	26.5	30	20 to 30	82.3	42	14.6
13/11/2023	10:00	3	9	30	144	36	6	0	0	0	0	0	0	0	0	0	0	0	0	0	228	27.1	31.1	25 to 35	78.9	42	18.4
13/11/2023	11:00	0	0	36	111	42	6	0	0	0	0	0	0	0	0	0	0	0	0	0	195	27.8	32.3	25 to 35	78.5	48	24.6
13/11/2023	12:00	12	15	60	105	39	3	0	0	0	0	0	0	0	0	0	0	0	0	0	234	25.6	30.9	20 to 30	70.5	42	17.9
13/11/2023	13:00	0	3	54	105	27	0	0	0	0	0	0	0	0	0	0	0	0	0	0	189	26.5	30	20 to 30	84.1	27	14.3
13/11/2023	14:00	6	6	36	81	36	6	0	0	0	0	0	0	0	0	0	0	0	0	0	171	26.7	32.2	20 to 30	68.4	42	24.6
13/11/2023	15:00	3	12	39	129	21	3	0	0	0	0	0	0	0	0	0	0	0	0	0	207	26.2	29.7	20 to 30	81.2	24	11.6
13/11/2023	16:00	6	30	78	87	24	0	0	0	0	0	0	0	0	0	0	0	0	0	0	225	24.4	29.4	20 to 30	73.3	24	10.7
13/11/2023	17:00	3	21	42	78	21	3	0	0	0	0	0	0	0	0	0	0	0	0	0	168	25.4	29.9	20 to 30	71.4	24	14.3
13/11/2023	18:00	0	3	36	51	9	3	0	0	0	0	0	0	0	0	0	0	0	0	0	102	26	29.7	20 to 30	85.3	12	11.8
13/11/2023	19:00	3	12	15	36	15	3	0	0	0	0	0	0	0	0	0	0	0	0	0	84	25.6	31.7	20 to 30	60.7	18	21.4
13/11/2023	20:00	0	6	6	12	0	6	0	0	0	0	0	0	0	0	0	0	0	0	0	30	26	36.7	20 to 30	60.0	6	20.0
13/11/2023	21:00	0	3	3	3	6	6	3	0	0	0	0	0	0	0	0	0	0	0	0	24	30.8	39.2	30 to 40	50.0	15	62.5
13/11/2023	22:00	0	0	0	6	0	3	0	0	0	0	0	0	0	0	0	0	0	0	0	9	30.3	38.3	20 to 30	66.7	3	33.3
13/11/2023	23:00	0	0	0	3	3	3	0	0	0	0	0	0	0	0	0	0	0	0	0	9	32	38.3	25 to 35	66.7	6	66.7
24 Hr Summary		39	153	633	1497	459	72	6	0	0	0	0	0	0	0	0	0	0	0	0	2859	26.6	31.2	20 to 30	74.5	537	18.8

Incoming Histogram

NorwichRd/Mill Rd facing East Towards Lingwood

from Wed-Nov-01-2023-10-00-AM to Thu-Nov-30-2023-11-59-PM

On the junction of Norwich Rd/Mill Rd in Strumpshaw

Date	Starting Hr:min	<15	15 to <20	20 to <25	25 to <30	30 to <35	35 to <40	40 to <45	45 to <50	50 to <55	55 to <60	60 to <65	65 to <70	70 to <75	75 to <80	80 to <85	85 to <90	90 to <95	95 to <100	100 to >105	Total Counts	Avg Speed (MPH)	85pct Speed	10MPH Pace	% in pace	# of Speeders	% Speeders
14/11/2023	00:00	0	0	0	0	0	3	0	0	0	0	0	0	0	0	0	0	0	0	0	3	37	40	30 to 40	100.0	3	100.0
14/11/2023	01:00	0	0	0	0	0	0	0	0	0	0	0	0	0	0	0	0	0	0	0	0	0	0	*	*	*	*
14/11/2023	02:00	0	0	0	0	0	0	0	0	0	0	0	0	0	0	0	0	0	0	0	0	0	0	*	*	*	*
14/11/2023	03:00	0	0	0	3	0	3	0	0	0	0	0	0	0	0	0	0	0	0	0	6	32	38.3	20 to 30	50.0	3	50.0
14/11/2023	04:00	0	0	0	6	0	0	0	0	0	0	0	0	0	0	0	0	0	0	0	6	27.5	29.2	20 to 30	100.0	*	*
14/11/2023	05:00	3	3	3	6	3	3	0	0	0	0	0	0	0	0	0	0	0	0	0	21	24.9	35	20 to 30	42.9	6	28.6
14/11/2023	06:00	0	3	15	51	39	6	3	0	0	0	0	0	0	0	0	0	0	0	0	117	28.9	33.8	25 to 35	76.9	48	41.0
14/11/2023	07:00	3	0	45	177	90	9	0	0	0	0	0	0	0	0	0	0	0	0	0	324	28.2	32.8	25 to 35	82.4	99	30.6
14/11/2023	08:00	6	0	56	186	95	12	3	0	0	0	0	0	0	0	0	0	0	0	0	358	28.1	32.9	25 to 35	78.5	110	30.7
14/11/2023	09:00	6	10	28	108	28	2	0	0	0	0	0	0	0	0	0	0	0	0	0	182	26.4	30.5	20 to 30	74.7	30	16.5
14/11/2023	10:00	0	4	30	76	16	0	0	0	0	0	0	0	0	0	0	0	0	0	0	126	26.4	29.8	20 to 30	84.1	16	12.7
14/11/2023	11:00	0	12	32	70	28	0	0	0	0	0	0	0	0	0	0	0	0	0	0	142	26.4	31.2	20 to 30	71.8	28	19.7
14/11/2023	12:00	0	4	32	68	22	0	0	0	0	0	0	0	0	0	0	0	0	0	0	126	26.7	30.7	20 to 30	79.4	22	17.5
14/11/2023	13:00	0	6	38	62	12	2	2	0	0	0	0	0	0	0	0	0	0	0	0	122	26.2	29.8	20 to 30	82.0	16	13.1
14/11/2023	14:00	0	2	30	76	30	2	0	0	0	0	0	0	0	0	0	0	0	0	0	140	27.4	31.8	20 to 30	75.7	32	22.9
14/11/2023	15:00	6	4	24	96	26	0	0	0	0	0	0	0	0	0	0	0	0	0	0	156	26.5	30.6	25 to 35	78.2	26	16.7
14/11/2023	16:00	2	8	42	84	16	0	0	0	0	0	0	0	0	0	0	0	0	0	0	152	25.8	29.6	20 to 30	82.9	16	10.5
14/11/2023	17:00	2	12	24	32	24	2	0	0	0	0	0	0	0	0	0	0	0	0	0	96	25.9	32.5	20 to 30	58.3	26	27.1
14/11/2023	18:00	0	4	36	42	20	0	0	2	0	0	0	0	0	0	0	0	0	0	0	104	26.5	31.5	20 to 30	75.0	22	21.2
14/11/2023	19:00	12	4	12	26	24	4	0	0	0	0	0	0	0	0	0	0	0	0	0	82	25.4	33.3	25 to 35	61.0	28	34.1
14/11/2023	20:00	0	2	6	14	8	6	0	0	0	0	0	0	0	0	0	0	0	0	0	36	28.6	35.8	25 to 35	61.1	14	38.9
14/11/2023	21:00	2	0	0	12	4	4	0	0	0	0	0	0	0	0	0	0	0	0	0	22	27.9	36.2	25 to 35	72.7	8	36.4
14/11/2023	22:00	0	0	2	8	2	2	0	0	0	0	0	0	0	0	0	0	0	0	0	14	28.4	35	20 to 30	71.4	4	28.6
14/11/2023	23:00	0	0	0	2	0	0	0	0	0	0	0	0	0	0	0	0	0	0	0	2	27	30	20 to 30	100.0	*	*
24 Hr Summary		42	78	455	1205	487	60	8	2	0	0	0	0	0	0	0	0	0	0	0	2337	27.1	32.1	25 to 35	72.4	557	23.8

Incoming Histogram

NorwichRd/Mill Rd facing East Towards Lingwood

from Wed-Nov-01-2023-10-00-AM to Thu-Nov-30-2023-11-59-PM

On the junction of Norwich Rd/Mill Rd in Strumpshaw

Date	Starting Hr:min	<15	15 to <20	20 to <25	25 to <30	30 to <35	35 to <40	40 to <45	45 to <50	50 to <55	55 to <60	60 to <65	65 to <70	70 to <75	75 to <80	80 to <85	85 to <90	90 to <95	95 to <100	100 to >105	Total Counts	Avg Speed (MPH)	85pct Speed	10MPH Pace	% in pace	# of Speeders	% Speeders
15/11/2023	00:00	0	0	0	4	0	0	0	0	0	0	0	0	0	0	0	0	0	0	0	4	27.5	28.8	20 to 30	100.0	*	*
15/11/2023	01:00	0	0	0	0	0	0	2	0	0	0	0	0	0	0	0	0	0	0	0	2	42	45	35 to 45	100.0	2	100.0
15/11/2023	02:00	0	0	0	0	0	0	0	0	0	0	0	0	0	0	0	0	0	0	0	0	0	0	*	*	*	*
15/11/2023	03:00	0	0	2	0	0	0	0	0	0	0	0	0	0	0	0	0	0	0	0	2	22	25	15 to 25	100.0	*	*
15/11/2023	04:00	0	0	2	0	0	2	0	0	0	0	0	0	0	0	0	0	0	0	0	4	29.5	37.5	15 to 25	50.0	2	50.0
15/11/2023	05:00	0	0	6	4	2	2	0	0	0	0	0	0	0	0	0	0	0	0	0	14	27.1	35	20 to 30	71.4	4	28.6
15/11/2023	06:00	2	8	10	26	14	10	0	2	0	0	0	0	0	0	0	0	0	0	0	72	27.9	35.5	25 to 35	55.6	26	36.1
15/11/2023	07:00	4	0	32	114	58	10	0	0	0	0	0	0	0	0	0	0	0	0	0	218	28.1	33	25 to 35	78.9	68	31.2
15/11/2023	08:00	4	2	26	110	58	10	0	0	0	0	0	0	0	0	0	0	0	0	0	210	28.2	33.1	25 to 35	80.0	68	32.4
15/11/2023	09:00	6	16	42	120	22	0	0	0	0	0	0	0	0	0	0	0	0	0	0	206	25.7	29.6	20 to 30	78.6	22	10.7
15/11/2023	10:00	4	8	54	76	10	0	0	0	0	0	0	0	0	0	0	0	0	0	0	152	25	29.1	20 to 30	85.5	10	6.6
15/11/2023	11:00	4	0	28	78	18	0	0	0	0	0	0	0	0	0	0	0	0	0	0	128	26.5	29.9	20 to 30	82.8	18	14.1
15/11/2023	12:00	6	8	44	70	4	0	0	0	0	0	0	0	0	0	0	0	0	0	0	132	24.6	28.9	20 to 30	86.4	4	3.0
15/11/2023	13:00	4	12	26	72	4	0	0	0	0	0	0	0	0	0	0	0	0	0	0	118	24.8	29	20 to 30	83.1	4	3.4
15/11/2023	14:00	0	4	34	50	18	0	0	0	0	0	0	0	0	0	0	0	0	0	0	106	26.2	30.6	20 to 30	79.2	18	17.0
15/11/2023	15:00	0	16	42	90	30	0	0	0	0	0	0	0	0	0	0	0	0	0	0	178	26.1	30.5	20 to 30	74.2	30	16.9
15/11/2023	16:00	6	26	22	66	10	0	4	0	0	0	0	0	0	0	0	0	0	0	0	134	24.7	29.5	20 to 30	65.7	14	10.4
15/11/2023	17:00	4	2	26	64	20	8	2	0	0	0	0	0	0	0	0	0	0	0	0	126	27.3	32.8	20 to 30	71.4	30	23.8
15/11/2023	18:00	6	8	42	48	8	2	0	0	0	0	0	0	0	0	0	0	0	0	0	114	24.5	29.3	20 to 30	78.9	10	8.8
15/11/2023	19:00	6	8	26	24	8	0	0	0	0	0	0	0	0	0	0	0	0	0	0	72	23.7	29.4	20 to 30	69.4	8	11.1
15/11/2023	20:00	0	0	10	12	8	4	0	0	0	0	0	0	0	0	0	0	0	0	0	34	28	34.4	20 to 30	64.7	12	35.3
15/11/2023	21:00	0	0	12	12	4	2	0	0	0	0	0	0	0	0	0	0	0	0	0	30	26.5	32.5	20 to 30	80.0	6	20.0
15/11/2023	22:00	0	0	0	8	6	0	0	0	0	0	0	0	0	0	0	0	0	0	0	14	29.1	33.3	25 to 35	100.0	6	42.9
15/11/2023	23:00	0	0	2	2	8	0	0	0	0	0	0	0	0	0	0	0	0	0	0	12	29.7	33.8	25 to 35	83.3	8	66.7
24 Hr Summary		56	118	488	1050	310	50	8	2	0	0	0	0	0	0	0	0	0	0	0	2082	26.2	30.9	20 to 30	73.9	370	17.8

Incoming Histogram

NorwichRd/Mill Rd facing East Towards Lingwood

from Wed-Nov-01-2023-10-00-AM to Thu-Nov-30-2023-11-59-PM

On the junction of Norwich Rd/Mill Rd in Strumpshaw

Date	Starting Hr:min	<15	15 to <20	20 to <25	25 to <30	30 to <35	35 to <40	40 to <45	45 to <50	50 to <55	55 to <60	60 to <65	65 to <70	70 to <75	75 to <80	80 to <85	85 to <90	90 to <95	95 to <100	100 to >105	Total Counts	Avg Speed (MPH)	85pct Speed	10MPH Pace	% in pace	# of Speeders	% Speeders
16/11/2023	00:00	0	0	0	0	0	0	0	0	0	0	0	0	0	0	0	0	0	0	0	0	0	0	*	*	*	*
16/11/2023	01:00	0	0	0	2	0	0	0	0	0	0	0	0	0	0	0	0	0	0	0	2	27	30	20 to 30	100.0	*	*
16/11/2023	02:00	0	0	0	0	0	0	0	0	0	0	0	0	0	0	0	0	0	0	0	0	0	0	*	*	*	*
16/11/2023	03:00	0	0	0	2	0	0	0	0	0	0	0	0	0	0	0	0	0	0	0	2	27	30	20 to 30	100.0	*	*
16/11/2023	04:00	0	0	2	0	2	0	0	0	0	0	0	0	0	0	0	0	0	0	0	4	27	32.5	15 to 25	50.0	2	50.0
16/11/2023	05:00	0	4	2	6	0	0	0	0	0	0	0	0	0	0	0	0	0	0	0	12	23	28.3	20 to 30	66.7	*	*
16/11/2023	06:00	0	0	2	32	22	4	2	0	0	0	0	0	0	0	0	0	0	0	0	62	30.1	34.3	25 to 35	87.1	28	45.2
16/11/2023	07:00	4	6	40	100	62	10	2	0	0	0	0	0	0	0	0	0	0	0	0	224	27.9	33.2	25 to 35	72.3	74	33.0
16/11/2023	08:00	2	8	40	120	40	4	0	0	0	0	0	0	0	0	0	0	0	0	0	214	27.1	31.5	20 to 30	74.8	44	20.6
16/11/2023	09:00	0	16	44	120	20	2	0	0	0	0	0	0	0	0	0	0	0	0	0	202	26.1	29.7	20 to 30	81.2	22	10.9
16/11/2023	10:00	2	8	44	58	8	4	0	0	0	0	0	0	0	0	0	0	0	0	0	124	25.3	29.4	20 to 30	82.3	12	9.7
16/11/2023	11:00	0	10	38	48	4	0	0	0	0	0	0	0	0	0	0	0	0	0	0	100	24.6	28.9	20 to 30	86.0	4	4.0
16/11/2023	12:00	0	0	30	68	16	0	0	0	0	0	0	0	0	0	0	0	0	0	0	114	26.8	29.9	20 to 30	86.0	16	14.0
16/11/2023	13:00	0	2	22	64	30	2	0	0	0	0	0	0	0	0	0	0	0	0	0	120	27.7	32.3	25 to 35	78.3	32	26.7
16/11/2023	14:00	2	4	38	60	12	2	0	0	0	0	0	0	0	0	0	0	0	0	0	118	25.8	29.7	20 to 30	83.1	14	11.9
16/11/2023	15:00	0	8	38	66	26	0	0	0	0	0	0	0	0	0	0	0	0	0	0	138	26.3	31	20 to 30	75.4	26	18.8
16/11/2023	16:00	4	22	74	72	22	2	2	0	0	0	0	0	0	0	0	0	0	0	0	198	24.8	29.7	20 to 30	73.7	26	13.1
16/11/2023	17:00	6	6	44	44	12	2	0	0	0	0	0	0	0	0	0	0	0	0	0	114	24.8	29.7	20 to 30	77.2	14	12.3
16/11/2023	18:00	2	4	26	34	6	0	4	0	0	0	0	0	0	0	0	0	0	0	0	76	25.9	29.9	20 to 30	78.9	10	13.2
16/11/2023	19:00	0	8	6	42	20	4	0	0	0	0	0	0	0	0	0	0	0	0	0	80	27.6	33	25 to 35	77.5	24	30.0
16/11/2023	20:00	0	0	8	10	12	0	2	0	0	0	0	0	0	0	0	0	0	0	0	32	28.7	33.8	25 to 35	68.8	14	43.8
16/11/2023	21:00	0	2	8	4	8	2	0	0	0	0	0	0	0	0	0	0	0	0	0	24	27	33.8	20 to 30	50.0	10	41.7
16/11/2023	22:00	0	4	12	4	4	2	2	0	0	0	0	0	0	0	0	0	0	0	0	28	26.1	35	15 to 25	57.1	8	28.6
16/11/2023	23:00	0	0	0	2	0	0	0	0	0	0	0	0	0	0	0	0	0	0	0	2	27	30	20 to 30	100.0	*	*
24 Hr Summary		22	112	518	958	326	40	14	0	0	0	0	0	0	0	0	0	0	0	0	1990	26.4	31.3	20 to 30	74.2	380	19.1

Incoming Histogram

NorwichRd/Mill Rd facing East Towards Lingwood

from Wed-Nov-01-2023-10-00-AM to Thu-Nov-30-2023-11-59-PM

On the junction of Norwich Rd/Mill Rd in Strumpshaw

Date	Starting Hr:min	<15	15 to <20	20 to <25	25 to <30	30 to <35	35 to <40	40 to <45	45 to <50	50 to <55	55 to <60	60 to <65	65 to <70	70 to <75	75 to <80	80 to <85	85 to <90	90 to <95	95 to <100	100 to >105	Total Counts	Avg Speed (MPH)	85pct Speed	10MPH Pace	% in pace	# of Speeders	% Speeders
17/11/2023	00:00	0	0	0	0	0	0	0	0	0	0	0	0	0	0	0	0	0	0	0	0	0	0	*	*	*	*
17/11/2023	01:00	0	0	0	0	0	0	0	0	0	0	0	0	0	0	0	0	0	0	0	0	0	0	*	*	*	*
17/11/2023	02:00	0	0	0	0	0	0	0	0	0	0	0	0	0	0	0	0	0	0	0	0	0	0	*	*	*	*
17/11/2023	03:00	0	0	4	0	0	0	0	0	0	0	0	0	0	0	0	0	0	0	0	4	22.5	23.8	15 to 25	100.0	*	*
17/11/2023	04:00	0	0	0	2	0	0	0	0	0	0	0	0	0	0	0	0	0	0	0	2	27	30	20 to 30	100.0	*	*
17/11/2023	05:00	0	0	0	4	2	0	0	0	0	0	0	0	0	0	0	0	0	0	0	6	28.7	32.5	25 to 35	100.0	2	33.3
17/11/2023	06:00	0	2	6	18	26	8	0	0	0	0	0	0	0	0	0	0	0	0	0	60	30	34.8	25 to 35	73.3	34	56.7
17/11/2023	07:00	2	2	42	110	50	12	0	2	0	0	0	0	0	0	0	0	0	0	0	220	28.1	33.1	25 to 35	72.7	64	29.1
17/11/2023	08:00	2	12	56	100	40	2	0	0	0	0	0	0	0	0	0	0	0	0	0	212	26.4	31.2	20 to 30	73.6	42	19.8
17/11/2023	09:00	2	10	72	88	28	0	0	0	0	0	0	0	0	0	0	0	0	0	0	200	25.7	29.9	20 to 30	80.0	28	14.0
17/11/2023	10:00	0	4	64	76	8	0	0	0	0	0	0	0	0	0	0	0	0	0	0	152	25.3	29	20 to 30	92.1	8	5.3
17/11/2023	11:00	4	10	48	76	28	0	0	0	0	0	0	0	0	0	0	0	0	0	0	166	25.7	30.5	20 to 30	74.7	28	16.9
17/11/2023	12:00	8	8	38	52	18	0	2	0	0	0	0	0	0	0	0	0	0	0	0	126	25	30.3	20 to 30	71.4	20	15.9
17/11/2023	13:00	2	6	22	88	28	4	0	0	0	0	0	0	0	0	0	0	0	0	0	150	27.2	31.8	25 to 35	77.3	32	21.3
17/11/2023	14:00	2	8	48	68	20	0	0	0	0	0	0	0	0	0	0	0	0	0	0	146	25.6	29.9	20 to 30	79.5	20	13.7
17/11/2023	15:00	8	16	68	58	26	6	0	0	0	0	0	0	0	0	0	0	0	0	0	182	25	31	20 to 30	69.2	32	17.6
17/11/2023	16:00	8	10	50	84	18	0	0	0	0	0	0	0	0	0	0	0	0	0	0	170	25.1	29.5	20 to 30	78.8	18	10.6
17/11/2023	17:00	2	16	62	44	24	4	0	0	0	0	0	0	0	0	0	0	0	0	0	152	25.1	31	20 to 30	69.7	28	18.4
17/11/2023	18:00	2	10	28	46	12	2	0	0	0	0	0	0	0	0	0	0	0	0	0	100	25.5	29.9	20 to 30	74.0	14	14.0
17/11/2023	19:00	2	2	30	38	8	4	0	0	0	0	0	0	0	0	0	0	0	0	0	84	25.8	29.9	20 to 30	81.0	12	14.3
17/11/2023	20:00	0	0	2	24	4	2	0	0	0	0	0	0	0	0	0	0	0	0	0	32	28.3	31.2	25 to 35	87.5	6	18.8
17/11/2023	21:00	0	0	6	24	0	0	0	0	0	0	0	0	0	0	0	0	0	0	0	30	26.3	29.2	20 to 30	100.0	*	*
17/11/2023	22:00	0	0	6	16	8	0	0	2	0	0	0	0	0	0	0	0	0	0	0	32	28.8	33.1	25 to 35	75.0	10	31.3
17/11/2023	23:00	0	0	2	12	4	0	0	0	0	0	0	0	0	0	0	0	0	0	0	18	27.8	31.2	25 to 35	88.9	4	22.2
24 Hr Summary		44	116	654	1028	352	44	2	4	0	0	0	0	0	0	0	0	0	0	0	2244	26.1	30.9	20 to 30	75.0	402	17.9

Incoming Histogram

NorwichRd/Mill Rd facing East Towards Lingwood

from Wed-Nov-01-2023-10-00-AM to Thu-Nov-30-2023-11-59-PM

On the junction of Norwich Rd/Mill Rd in Strumpshaw

Date	Starting Hr:min	<15	15 to <20	20 to <25	25 to <30	30 to <35	35 to <40	40 to <45	45 to <50	50 to <55	55 to <60	60 to <65	65 to <70	70 to <75	75 to <80	80 to <85	85 to <90	90 to <95	95 to <100	100 to >105	Total Counts	Avg Speed (MPH)	85pct Speed	10MPH Pace	% in pace	# of Speeders	% Speeders
18/11/2023	00:00	0	2	2	4	0	0	0	0	0	0	0	0	0	0	0	0	0	0	0	8	23.3	28.8	20 to 30	75.0	*	*
18/11/2023	01:00	0	0	2	2	2	0	0	0	0	0	0	0	0	0	0	0	0	0	0	6	27	32.5	20 to 30	66.7	2	33.3
18/11/2023	02:00	0	0	0	0	0	0	0	0	0	0	0	0	0	0	0	0	0	0	0	0	0	0	*	*	*	*
18/11/2023	03:00	0	0	0	0	0	0	0	0	0	0	0	0	0	0	0	0	0	0	0	0	0	0	*	*	*	*
18/11/2023	04:00	0	0	2	4	4	0	0	0	0	0	0	0	0	0	0	0	0	0	0	10	28.2	32.5	25 to 35	80.0	4	40.0
18/11/2023	05:00	2	0	0	2	2	0	0	0	0	0	0	0	0	0	0	0	0	0	0	6	23.7	32.5	25 to 35	66.7	2	33.3
18/11/2023	06:00	0	2	0	18	6	4	0	0	0	0	0	0	0	0	0	0	0	0	0	30	28.8	35	25 to 35	80.0	10	33.3
18/11/2023	07:00	0	2	16	40	14	0	0	0	0	0	0	0	0	0	0	0	0	0	0	72	26.9	31.1	20 to 30	77.8	14	19.4
18/11/2023	08:00	0	6	22	72	30	2	0	0	0	0	0	0	0	0	0	0	0	0	0	132	27.4	32	25 to 35	77.3	32	24.2
18/11/2023	09:00	4	0	26	36	32	8	0	0	0	0	0	0	0	0	0	0	0	0	0	106	27.8	33.8	25 to 35	64.2	40	37.7
18/11/2023	10:00	0	4	30	100	38	4	0	0	0	0	0	0	0	0	0	0	0	0	0	176	27.6	32.1	25 to 35	78.4	42	23.9
18/11/2023	11:00	0	8	28	100	32	0	0	0	0	0	0	0	0	0	0	0	0	0	0	168	27	31.1	25 to 35	78.6	32	19.0
18/11/2023	12:00	0	4	34	56	28	4	0	0	0	0	0	0	0	0	0	0	0	0	0	126	27.1	32.3	20 to 30	71.4	32	25.4
18/11/2023	13:00	4	0	8	84	32	2	0	0	0	0	0	0	0	0	0	0	0	0	0	130	28	32.2	25 to 35	89.2	34	26.2
18/11/2023	14:00	2	6	40	80	38	2	0	0	0	0	0	0	0	0	0	0	0	0	0	168	26.9	32	20 to 30	71.4	40	23.8
18/11/2023	15:00	0	6	20	52	10	2	0	0	0	0	0	0	0	0	0	0	0	0	0	90	26.2	29.8	20 to 30	80.0	12	13.3
18/11/2023	16:00	2	8	32	44	14	2	0	0	0	0	0	0	0	0	0	0	0	0	0	102	25.4	30.4	20 to 30	74.5	16	15.7
18/11/2023	17:00	0	10	32	54	10	4	0	0	0	0	0	0	0	0	0	0	0	0	0	110	25.8	29.8	20 to 30	78.2	14	12.7
18/11/2023	18:00	4	0	26	26	16	0	0	0	0	0	0	0	0	0	0	0	0	0	0	72	25.7	31.6	20 to 30	72.2	16	22.2
18/11/2023	19:00	6	2	14	24	22	0	0	0	0	0	0	0	0	0	0	0	0	0	0	68	26.1	32.7	25 to 35	67.6	22	32.4
18/11/2023	20:00	2	0	16	24	12	0	0	0	0	0	0	0	0	0	0	0	0	0	0	54	26.4	31.7	20 to 30	74.1	12	22.2
18/11/2023	21:00	2	2	6	14	10	0	0	0	0	0	0	0	0	0	0	0	0	0	0	34	26.2	32.5	25 to 35	70.6	10	29.4
18/11/2023	22:00	0	0	2	8	2	2	0	0	0	0	0	0	0	0	0	0	0	0	0	14	28.4	35	20 to 30	71.4	4	28.6
18/11/2023	23:00	0	2	4	4	2	0	0	0	0	0	0	0	0	0	0	0	0	0	0	12	24.5	30	20 to 30	66.7	2	16.7
24 Hr Summary		28	64	362	848	356	36	0	0	0	0	0	0	0	0	0	0	0	0	0	1694	26.9	31.9	20 to 30	71.4	392	23.1

Incoming Histogram

NorwichRd/Mill Rd facing East Towards Lingwood

from Wed-Nov-01-2023-10-00-AM to Thu-Nov-30-2023-11-59-PM

On the junction of Norwich Rd/Mill Rd in Strumpshaw

Date	Starting Hr:min	<15	15 to <20	20 to <25	25 to <30	30 to <35	35 to <40	40 to <45	45 to <50	50 to <55	55 to <60	60 to <65	65 to <70	70 to <75	75 to <80	80 to <85	85 to <90	90 to <95	95 to <100	100 to >105	Total Counts	Avg Speed (MPH)	85pct Speed	10MPH Pace	% in pace	# of Speeders	% Speeders
19/11/2023	00:00	0	0	4	0	6	0	0	0	0	0	0	0	0	0	0	0	0	0	0	10	28.2	33.3	25 to 35	60.0	6	60.0
19/11/2023	01:00	0	0	2	4	2	2	0	0	0	0	0	0	0	0	0	0	0	0	0	10	29	35	20 to 30	60.0	4	40.0
19/11/2023	02:00	0	0	0	0	0	0	0	0	0	0	0	0	0	0	0	0	0	0	0	0	0	0	*	*	*	*
19/11/2023	03:00	0	0	0	0	0	0	0	0	0	0	0	0	0	0	0	0	0	0	0	0	0	0	*	*	*	*
19/11/2023	04:00	0	0	0	0	0	2	0	0	0	0	0	0	0	0	0	0	0	0	0	2	37	40	30 to 40	100.0	2	100.0
19/11/2023	05:00	0	0	0	2	0	2	2	0	0	0	0	0	0	0	0	0	0	0	0	6	35.3	42.5	35 to 45	66.7	4	66.7
19/11/2023	06:00	0	0	4	12	10	0	0	0	0	0	0	0	0	0	0	0	0	0	0	26	28.5	33	25 to 35	84.6	10	38.5
19/11/2023	07:00	0	2	4	20	10	0	2	0	0	0	0	0	0	0	0	0	0	0	0	38	28.2	33	25 to 35	78.9	12	31.6
19/11/2023	08:00	2	0	14	36	2	0	0	0	0	0	0	0	0	0	0	0	0	0	0	54	25.5	29.2	20 to 30	92.6	2	3.7
19/11/2023	09:00	0	8	24	38	16	4	0	0	0	0	0	0	0	0	0	0	0	0	0	90	26.3	31.9	20 to 30	68.9	20	22.2
19/11/2023	10:00	2	8	26	56	12	4	0	0	0	0	0	0	0	0	0	0	0	0	0	108	26	30	20 to 30	75.9	16	14.8
19/11/2023	11:00	2	10	28	80	20	6	0	0	0	0	0	0	0	0	0	0	0	0	0	146	26.5	31	20 to 30	74.0	26	17.8
19/11/2023	12:00	2	0	46	58	16	2	2	0	0	0	0	0	0	0	0	0	0	0	0	126	26.3	30.3	20 to 30	82.5	20	15.9
19/11/2023	13:00	2	0	20	64	16	0	0	0	0	0	0	0	0	0	0	0	0	0	0	102	26.9	30.3	20 to 30	82.4	16	15.7
19/11/2023	14:00	0	6	38	48	12	0	0	0	0	0	0	0	0	0	0	0	0	0	0	104	25.5	29.6	20 to 30	82.7	12	11.5
19/11/2023	15:00	0	6	22	58	20	4	0	0	0	0	0	0	0	0	0	0	0	0	0	110	27.1	32	20 to 30	72.7	24	21.8
19/11/2023	16:00	0	14	24	42	12	2	2	0	0	0	0	0	0	0	0	0	0	0	0	96	25.8	30.8	20 to 30	68.8	16	16.7
19/11/2023	17:00	2	4	12	26	10	4	0	2	0	0	0	0	0	0	0	0	0	0	0	60	27.2	33.5	20 to 30	63.3	16	26.7
19/11/2023	18:00	0	0	4	32	8	2	0	0	0	0	0	0	0	0	0	0	0	0	0	46	28.2	31.9	25 to 35	87.0	10	21.7
19/11/2023	19:00	0	0	16	18	14	0	0	0	0	0	0	0	0	0	0	0	0	0	0	48	27.2	32.5	20 to 30	70.8	14	29.2
19/11/2023	20:00	0	0	2	18	10	4	2	0	0	0	0	0	0	0	0	0	0	0	0	36	30.3	36.2	25 to 35	77.8	16	44.4
19/11/2023	21:00	2	2	2	8	2	4	0	0	0	0	0	0	0	0	0	0	0	0	0	20	26.6	36.2	20 to 30	50.0	6	30.0
19/11/2023	22:00	0	0	4	4	0	4	0	0	0	0	0	0	0	0	0	0	0	0	0	12	28.7	37.5	20 to 30	66.7	4	33.3
19/11/2023	23:00	0	0	0	2	4	0	0	0	0	0	0	0	0	0	0	0	0	0	0	6	30.3	33.8	25 to 35	100.0	4	66.7
24 Hr Summary		14	60	296	626	202	46	10	2	0	0	0	0	0	0	0	0	0	0	0	1256	26.8	31.8	20 to 30	73.4	260	20.7

Incoming Histogram

NorwichRd/Mill Rd facing East Towards Lingwood

from Wed-Nov-01-2023-10-00-AM to Thu-Nov-30-2023-11-59-PM

On the junction of Norwich Rd/Mill Rd in Strumpshaw

Date	Starting Hr:min	<15	15 to <20	20 to <25	25 to <30	30 to <35	35 to <40	40 to <45	45 to <50	50 to <55	55 to <60	60 to <65	65 to <70	70 to <75	75 to <80	80 to <85	85 to <90	90 to <95	95 to <100	100 to >105	Total Counts	Avg Speed (MPH)	85pct Speed	10MPH Pace	% in pace	# of Speeders	% Speeders
20/11/2023	00:00	0	0	0	0	0	0	0	0	0	0	0	0	0	0	0	0	0	0	0	0	0	0	*	*	*	*
20/11/2023	01:00	0	0	0	0	0	0	0	0	0	0	0	0	0	0	0	0	0	0	0	0	0	0	*	*	*	*
20/11/2023	02:00	0	0	0	0	0	0	0	0	0	0	0	0	0	0	0	0	0	0	0	0	0	0	*	*	*	*
20/11/2023	03:00	0	0	2	4	0	0	0	0	0	0	0	0	0	0	0	0	0	0	0	6	25.7	28.8	20 to 30	100.0	*	*
20/11/2023	04:00	0	0	0	0	0	0	0	0	0	0	0	0	0	0	0	0	0	0	0	0	0	0	*	*	*	*
20/11/2023	05:00	0	0	0	10	0	0	0	0	0	0	0	0	0	0	0	0	0	0	0	10	27.2	29	20 to 30	100.0	*	*
20/11/2023	06:00	0	0	8	42	14	14	2	0	0	0	0	0	0	0	0	0	0	0	0	80	29.8	36.4	25 to 35	70.0	30	37.5
20/11/2023	07:00	4	14	38	92	40	2	0	0	0	0	0	0	0	0	0	0	0	0	0	190	26.5	31.8	25 to 35	69.5	42	22.1
20/11/2023	08:00	0	4	46	140	44	10	0	0	0	0	0	0	0	0	0	0	0	0	0	244	27.6	31.9	20 to 30	76.2	54	22.1
20/11/2023	09:00	12	6	44	94	14	0	2	0	0	0	0	0	0	0	0	0	0	0	0	172	25.2	29.5	20 to 30	80.2	16	9.3
20/11/2023	10:00	6	12	52	70	16	4	0	0	0	0	0	0	0	0	0	0	0	0	0	160	25.1	29.7	20 to 30	76.3	20	12.5
20/11/2023	11:00	0	4	50	78	16	0	0	0	0	0	0	0	0	0	0	0	0	0	0	148	26	29.6	20 to 30	86.5	16	10.8
20/11/2023	12:00	2	16	40	60	14	0	0	0	0	0	0	0	0	0	0	0	0	0	0	132	24.9	29.5	20 to 30	75.8	14	10.6
20/11/2023	13:00	8	4	30	78	22	4	0	0	0	0	0	0	0	0	0	0	0	0	0	146	26.1	30.9	20 to 30	74.0	26	17.8
20/11/2023	14:00	0	10	24	52	6	4	0	0	0	0	0	0	0	0	0	0	0	0	0	96	25.8	29.6	20 to 30	79.2	10	10.4
20/11/2023	15:00	4	10	50	78	20	0	0	0	0	0	0	0	0	0	0	0	0	0	0	162	25.5	29.7	20 to 30	79.0	20	12.3
20/11/2023	16:00	6	10	56	52	8	2	0	0	0	0	0	0	0	0	0	0	0	0	0	134	24.2	29	20 to 30	80.6	10	7.5
20/11/2023	17:00	4	8	40	46	22	2	0	0	0	0	0	0	0	0	0	0	0	0	0	122	25.6	31.4	20 to 30	70.5	24	19.7
20/11/2023	18:00	0	8	7	24	5	1	0	0	0	0	0	0	0	0	0	0	0	0	0	45	25.5	29.8	20 to 30	68.9	6	13.3
20/11/2023	19:00	0	0	4	22	12	3	0	0	0	0	0	0	0	0	0	0	0	0	0	41	29	33.8	25 to 35	82.9	15	36.6
20/11/2023	20:00	0	0	5	8	2	2	0	0	0	0	0	0	0	0	0	0	0	0	0	17	27.5	32.5	20 to 30	76.5	4	23.5
20/11/2023	21:00	1	3	1	6	2	0	0	0	0	0	0	0	0	0	0	0	0	0	0	13	24.2	30	25 to 35	61.5	2	15.4
20/11/2023	22:00	0	0	0	4	0	0	0	0	0	0	0	0	0	0	0	0	0	0	0	4	27.3	28.8	20 to 30	100.0	*	*
20/11/2023	23:00	0	0	1	1	2	0	0	0	0	0	0	0	0	0	0	0	0	0	0	4	28.5	32.5	25 to 35	75.0	2	50.0
24 Hr Summary		47	109	498	961	259	48	4	0	0	0	0	0	0	0	0	0	0	0	0	1926	26.1	30.4	20 to 30	75.8	311	16.1

Incoming Histogram

NorwichRd/Mill Rd facing East Towards Lingwood

from Wed-Nov-01-2023-10-00-AM to Thu-Nov-30-2023-11-59-PM

On the junction of Norwich Rd/Mill Rd in Strumpshaw

Date	Starting Hr:min	<15	15 to <20	20 to <25	25 to <30	30 to <35	35 to <40	40 to <45	45 to <50	50 to <55	55 to <60	60 to <65	65 to <70	70 to <75	75 to <80	80 to <85	85 to <90	90 to <95	95 to <100	100 to >105	Total Counts	Avg Speed (MPH)	85pct Speed	10MPH Pace	% in pace	# of Speeders	% Speeders
21/11/2023	00:00	0	0	0	0	0	0	0	0	0	0	0	0	0	0	0	0	0	0	0	0	0	0	*	*	*	*
21/11/2023	01:00	0	0	0	0	0	0	1	0	0	0	0	0	0	0	0	0	0	0	0	1	42	45	35 to 45	100.0	1	100.0
21/11/2023	02:00	0	0	0	0	0	0	0	0	0	0	0	0	0	0	0	0	0	0	0	0	0	0	*	*	*	*
21/11/2023	03:00	0	0	0	1	0	0	0	0	0	0	0	0	0	0	0	0	0	0	0	1	27	30	20 to 30	100.0	*	*
21/11/2023	04:00	0	0	0	2	1	0	0	0	0	0	0	0	0	0	0	0	0	0	0	3	28.7	35	25 to 35	100.0	1	33.3
21/11/2023	05:00	1	1	1	2	0	0	0	0	0	0	0	0	0	0	0	0	0	0	0	5	21	27.5	20 to 30	60.0	*	*
21/11/2023	06:00	0	0	2	16	15	4	0	0	0	0	0	0	0	0	0	0	0	0	0	37	30.2	34.3	25 to 35	83.8	19	51.4
21/11/2023	07:00	5	6	13	54	21	4	0	0	0	0	0	0	0	0	0	0	0	0	0	103	26.8	32.4	25 to 35	72.8	25	24.3
21/11/2023	08:00	0	6	23	59	26	3	0	0	0	0	0	0	0	0	0	0	0	0	0	117	27.3	32.1	25 to 35	72.6	29	24.8
21/11/2023	09:00	1	7	20	39	9	0	0	0	0	0	0	0	0	0	0	0	0	0	0	76	25.5	29.7	20 to 30	77.6	9	11.8
21/11/2023	10:00	0	2	14	41	8	1	0	0	0	0	0	0	0	0	0	0	0	0	0	66	26.8	29.9	20 to 30	83.3	9	13.6
21/11/2023	11:00	0	2	26	46	7	1	0	0	0	0	0	0	0	0	0	0	0	0	0	82	26.1	29.6	20 to 30	87.8	8	9.8
21/11/2023	12:00	0	4	13	39	10	0	0	0	0	0	0	0	0	0	0	0	0	0	0	66	26.5	30	20 to 30	78.8	10	15.2
21/11/2023	13:00	1	1	22	21	7	1	0	0	0	0	0	0	0	0	0	0	0	0	0	53	25.5	30	20 to 30	81.1	8	15.1
21/11/2023	14:00	1	1	19	43	6	1	0	0	0	0	0	0	0	0	0	0	0	0	0	71	26.2	29.5	20 to 30	87.3	7	9.9
21/11/2023	15:00	2	9	19	37	14	1	0	0	0	0	0	0	0	0	0	0	0	0	0	82	25.7	31.1	20 to 30	68.3	15	18.3
21/11/2023	16:00	1	3	21	37	9	0	0	0	0	0	0	0	0	0	0	0	0	0	0	71	25.9	29.7	20 to 30	81.7	9	12.7
21/11/2023	17:00	1	6	22	18	10	2	0	0	0	0	0	0	0	0	0	0	0	0	0	59	25.4	31.5	20 to 30	67.8	12	20.3
21/11/2023	18:00	0	0	15	26	7	1	0	0	0	0	0	0	0	0	0	0	0	0	0	49	26.7	30.7	20 to 30	83.7	8	16.3
21/11/2023	19:00	0	3	4	16	2	3	0	0	0	0	0	0	0	0	0	0	0	0	0	28	27	32.5	20 to 30	71.4	5	17.9
21/11/2023	20:00	0	0	7	6	4	0	0	0	0	0	0	0	0	0	0	0	0	0	0	17	26.3	31.2	20 to 30	76.5	4	23.5
21/11/2023	21:00	0	2	1	2	4	2	0	0	0	0	0	0	0	0	0	0	0	0	0	11	28.5	35	25 to 35	54.5	6	54.5
21/11/2023	22:00	0	0	1	3	2	0	0	0	0	0	0	0	0	0	0	0	0	0	0	6	28	32.5	25 to 35	83.3	2	33.3
21/11/2023	23:00	0	0	0	0	0	0	0	0	0	0	0	0	0	0	0	0	0	0	0	0	0	0	*	*	*	*
24 Hr Summary		13	53	243	508	162	24	1	0	0	0	0	0	0	0	0	0	0	0	0	1004	26.5	31.1	20 to 30	74.8	187	18.6

Incoming Histogram

NorwichRd/Mill Rd facing East Towards Lingwood

from Wed-Nov-01-2023-10-00-AM to Thu-Nov-30-2023-11-59-PM

On the junction of Norwich Rd/Mill Rd in Strumpshaw

Date	Starting Hr:min	<15	15 to <20	20 to <25	25 to <30	30 to <35	35 to <40	40 to <45	45 to <50	50 to <55	55 to <60	60 to <65	65 to <70	70 to <75	75 to <80	80 to <85	85 to <90	90 to <95	95 to <100	100 to >105	Total Counts	Avg Speed (MPH)	85pct Speed	10MPH Pace	% in pace	# of Speeders	% Speeders
22/11/2023	00:00	0	0	0	0	0	0	0	0	0	0	0	0	0	0	0	0	0	0	0	0	0	0	*	*	*	*
22/11/2023	01:00	0	0	0	0	0	1	0	0	0	0	0	0	0	0	0	0	0	0	0	1	37	40	30 to 40	100.0	1	100.0
22/11/2023	02:00	0	0	0	0	0	0	0	0	0	0	0	0	0	0	0	0	0	0	0	0	0	0	*	*	*	*
22/11/2023	03:00	0	0	1	0	0	0	0	0	0	0	0	0	0	0	0	0	0	0	0	1	22	25	15 to 25	100.0	*	*
22/11/2023	04:00	0	0	1	0	0	0	0	0	0	0	0	0	0	0	0	0	0	0	0	1	22	25	15 to 25	100.0	*	*
22/11/2023	05:00	1	1	0	2	1	0	0	0	0	0	0	0	0	0	0	0	0	0	0	5	23	30	25 to 35	60.0	1	20.0
22/11/2023	06:00	1	1	5	16	11	7	0	0	0	0	0	0	0	0	0	0	0	0	0	41	29.1	35.7	25 to 35	65.9	18	43.9
22/11/2023	07:00	1	2	21	58	29	1	0	0	0	0	0	0	0	0	0	0	0	0	0	112	27.5	32.2	25 to 35	77.7	30	26.8
22/11/2023	08:00	0	0	21	70	24	2	0	0	0	0	0	0	0	0	0	0	0	0	0	117	27.7	31.7	25 to 35	80.3	26	22.2
22/11/2023	09:00	2	4	30	45	16	2	0	0	0	0	0	0	0	0	0	0	0	0	0	99	26.2	30.9	20 to 30	75.8	18	18.2
22/11/2023	10:00	2	2	17	35	8	1	0	0	0	0	0	0	0	0	0	0	0	0	0	65	26	29.9	20 to 30	80.0	9	13.8
22/11/2023	11:00	2	5	17	41	8	0	0	0	0	0	0	0	0	0	0	0	0	0	0	73	25.6	29.6	20 to 30	79.5	8	11.0
22/11/2023	12:00	0	7	30	26	9	1	0	0	0	0	0	0	0	0	0	0	0	0	0	73	25.1	29.8	20 to 30	76.7	10	13.7
22/11/2023	13:00	5	5	20	31	5	0	0	0	0	0	0	0	0	0	0	0	0	0	0	66	24.3	29.2	20 to 30	77.3	5	7.6
22/11/2023	14:00	4	8	22	32	9	0	0	0	0	0	0	0	0	0	0	0	0	0	0	75	24.6	29.7	20 to 30	72.0	9	12.0
22/11/2023	15:00	1	17	20	33	3	2	0	0	0	0	0	0	0	0	0	0	0	0	0	76	24.1	29.1	20 to 30	69.7	5	6.6
22/11/2023	16:00	3	9	18	17	5	1	0	0	0	0	0	0	0	0	0	0	0	0	0	53	23.7	29.4	20 to 30	66.0	6	11.3
22/11/2023	17:00	1	6	12	27	11	2	0	0	0	0	0	0	0	0	0	0	0	0	0	59	26.3	31.8	20 to 30	66.1	13	22.0
22/11/2023	18:00	7	2	17	29	5	2	0	0	0	0	0	0	0	0	0	0	0	0	0	62	24.6	29.7	20 to 30	74.2	7	11.3
22/11/2023	19:00	3	6	21	17	8	0	0	0	0	0	0	0	0	0	0	0	0	0	0	55	24.2	30	20 to 30	69.1	8	14.5
22/11/2023	20:00	1	0	8	11	2	0	0	0	0	0	0	0	0	0	0	0	0	0	0	22	25.2	29.5	20 to 30	86.4	2	9.1
22/11/2023	21:00	0	0	2	4	5	1	0	0	0	0	0	0	0	0	0	0	0	0	0	12	29.2	34	25 to 35	75.0	6	50.0
22/11/2023	22:00	0	1	2	2	7	1	0	0	0	0	0	0	0	0	0	0	0	0	0	13	29	34.3	25 to 35	69.2	8	61.5
22/11/2023	23:00	0	2	2	0	0	0	0	0	0	0	0	0	0	0	0	0	0	0	0	4	19.5	22.5	15 to 25	100.0	*	*
24 Hr Summary		34	78	287	496	166	24	0	0	0	0	0	0	0	0	0	0	0	0	0	1085	25.8	30.8	20 to 30	72.2	190	17.5

Incoming Histogram

NorwichRd/Mill Rd facing East Towards Lingwood

from Wed-Nov-01-2023-10-00-AM to Thu-Nov-30-2023-11-59-PM

On the junction of Norwich Rd/Mill Rd in Strumpshaw

Date	Starting Hr:min	<15	15 to <20	20 to <25	25 to <30	30 to <35	35 to <40	40 to <45	45 to <50	50 to <55	55 to <60	60 to <65	65 to <70	70 to <75	75 to <80	80 to <85	85 to <90	90 to <95	95 to <100	100 to >105	Total Counts	Avg Speed (MPH)	85pct Speed	10MPH Pace	% in pace	# of Speeders	% Speeders
23/11/2023	00:00	0	0	0	1	0	0	0	0	0	0	0	0	0	0	0	0	0	0	0	1	27	30	20 to 30	100.0	*	*
23/11/2023	01:00	0	0	0	1	0	0	0	0	0	0	0	0	0	0	0	0	0	0	0	1	27	30	20 to 30	100.0	*	*
23/11/2023	02:00	0	0	0	0	0	0	0	0	0	0	0	0	0	0	0	0	0	0	0	0	0	0	*	*	*	*
23/11/2023	03:00	0	0	0	1	0	0	0	0	0	0	0	0	0	0	0	0	0	0	0	1	27	30	20 to 30	100.0	*	*
23/11/2023	04:00	1	0	1	2	1	0	0	0	0	0	0	0	0	0	0	0	0	0	0	5	24	30	20 to 30	60.0	1	20.0
23/11/2023	05:00	2	0	0	2	1	1	0	0	0	0	0	0	0	0	0	0	0	0	0	6	24.5	35	25 to 35	50.0	2	33.3
23/11/2023	06:00	0	4	6	19	12	5	0	0	0	0	0	0	0	0	0	0	0	0	0	46	28.1	34.2	25 to 35	67.4	17	37.0
23/11/2023	07:00	2	3	15	54	24	4	1	0	0	0	0	0	0	0	0	0	0	0	0	103	27.7	32.9	25 to 35	75.7	29	28.2
23/11/2023	08:00	2	5	15	67	23	1	0	0	0	0	0	0	0	0	0	0	0	0	0	113	27.1	31.5	25 to 35	79.6	24	21.2
23/11/2023	09:00	1	3	29	41	8	2	0	0	0	0	0	0	0	0	0	0	0	0	0	84	25.8	29.6	20 to 30	83.3	10	11.9
23/11/2023	10:00	1	4	39	39	8	1	0	0	0	0	0	0	0	0	0	0	0	0	0	92	25.2	29.4	20 to 30	84.8	9	9.8
23/11/2023	11:00	1	4	14	54	11	1	0	0	0	0	0	0	0	0	0	0	0	0	0	85	26.6	29.9	20 to 30	80.0	12	14.1
23/11/2023	12:00	2	6	19	34	9	0	0	0	0	0	0	0	0	0	0	0	0	0	0	70	25.3	29.9	20 to 30	75.7	9	12.9
23/11/2023	13:00	1	3	11	34	13	0	0	0	0	0	0	0	0	0	0	0	0	0	0	62	26.8	31.5	25 to 35	75.8	13	21.0
23/11/2023	14:00	2	0	16	37	11	2	0	0	0	0	0	0	0	0	0	0	0	0	0	68	26.8	31.4	20 to 30	77.9	13	19.1
23/11/2023	15:00	6	4	22	34	10	3	0	0	0	0	0	0	0	0	0	0	0	0	0	79	25.2	30.5	20 to 30	70.9	13	16.5
23/11/2023	16:00	2	9	25	35	9	0	0	0	0	0	0	0	0	0	0	0	0	0	0	80	24.9	29.6	20 to 30	75.0	9	11.3
23/11/2023	17:00	3	8	20	23	6	2	0	0	0	0	0	0	0	0	0	0	0	0	0	62	24.4	29.8	20 to 30	69.4	8	12.9
23/11/2023	18:00	4	6	9	29	11	1	0	0	0	0	0	0	0	0	0	0	0	0	0	60	25.5	31.4	25 to 35	66.7	12	20.0
23/11/2023	19:00	0	1	9	23	4	2	1	0	0	0	0	0	0	0	0	0	0	0	0	40	27.3	31.2	20 to 30	80.0	7	17.5
23/11/2023	20:00	0	1	3	3	1	0	0	0	0	0	0	0	0	0	0	0	0	0	0	8	24.5	30	20 to 30	75.0	1	12.5
23/11/2023	21:00	0	1	1	2	1	2	0	0	0	0	0	0	0	0	0	0	0	0	0	7	28.4	37.5	20 to 30	42.9	3	42.9
23/11/2023	22:00	0	0	2	7	1	0	0	0	0	0	0	0	0	0	0	0	0	0	0	10	26.7	29.3	20 to 30	90.0	1	10.0
23/11/2023	23:00	0	0	0	0	1	0	0	0	0	0	0	0	0	0	0	0	0	0	0	1	32	35	25 to 35	100.0	1	100.0
24 Hr Summary		30	62	256	542	165	27	2	0	0	0	0	0	0	0	0	0	0	0	0	1084	26.2	30.9	20 to 30	73.6	194	

Incoming Histogram

NorwichRd/Mill Rd facing East Towards Lingwood

from Wed-Nov-01-2023-10-00-AM to Thu-Nov-30-2023-11-59-PM

On the junction of Norwich Rd/Mill Rd in Strumpshaw

Date	Starting Hr:min	<15	15 to <20	20 to <25	25 to <30	30 to <35	35 to <40	40 to <45	45 to <50	50 to <55	55 to <60	60 to <65	65 to <70	70 to <75	75 to <80	80 to <85	85 to <90	90 to <95	95 to <100	100 to >105	Total Counts	Avg Speed (MPH)	85pct Speed	10MPH Pace	% in pace	# of Speeders	% Speeders
24/11/2023	00:00	0	0	0	0	0	0	0	0	0	0	0	0	0	0	0	0	0	0	0	0	0	0	*	*	*	*
24/11/2023	01:00	0	0	0	0	1	0	0	0	0	0	0	0	0	0	0	0	0	0	0	1	32	35	25 to 35	100.0	1	100.0
24/11/2023	02:00	0	0	0	0	0	0	0	0	0	0	0	0	0	0	0	0	0	0	0	0	0	0	*	*	*	*
24/11/2023	03:00	0	0	0	1	0	0	0	0	0	0	0	0	0	0	0	0	0	0	0	1	27	30	20 to 30	100.0	*	*
24/11/2023	04:00	0	0	0	1	0	0	0	0	0	0	0	0	0	0	0	0	0	0	0	1	27	30	20 to 30	100.0	*	*
24/11/2023	05:00	2	0	1	2	1	1	0	0	0	0	0	0	0	0	0	0	0	0	0	7	24.3	35	20 to 30	42.9	2	28.6
24/11/2023	06:00	0	1	4	15	10	1	0	0	0	0	0	0	0	0	0	0	0	0	0	31	28.2	33	25 to 35	80.6	11	35.5
24/11/2023	07:00	2	2	28	42	21	4	0	0	0	0	0	0	0	0	0	0	0	0	0	99	26.9	32.4	20 to 30	70.7	25	25.3
24/11/2023	08:00	1	5	17	54	30	5	0	0	0	0	0	0	0	0	0	0	0	0	0	112	27.8	33	25 to 35	75.0	35	31.3
24/11/2023	09:00	1	5	32	57	13	1	0	0	0	0	0	0	0	0	0	0	0	0	0	109	26	29.8	20 to 30	81.7	14	12.8
24/11/2023	10:00	0	3	19	44	17	1	0	0	0	0	0	0	0	0	0	0	0	0	0	84	27	31.5	20 to 30	75.0	18	21.4
24/11/2023	11:00	0	2	27	31	8	0	0	0	0	0	0	0	0	0	0	0	0	0	0	68	25.7	29.7	20 to 30	85.3	8	11.8
24/11/2023	12:00	0	4	22	38	15	1	0	0	0	0	0	0	0	0	0	0	0	0	0	80	26.5	31.3	20 to 30	75.0	16	20.0
24/11/2023	13:00	0	1	11	35	10	4	0	1	0	0	0	0	0	0	0	0	0	0	0	62	28.1	33	20 to 30	74.2	15	24.2
24/11/2023	14:00	1	2	8	41	11	2	0	0	0	0	0	0	0	0	0	0	0	0	0	65	27.4	31.4	25 to 35	80.0	13	20.0
24/11/2023	15:00	1	4	27	36	9	3	0	0	0	0	0	0	0	0	0	0	0	0	0	80	25.9	30	20 to 30	78.8	12	15.0
24/11/2023	16:00	1	4	29	29	11	1	1	0	0	0	0	0	0	0	0	0	0	0	0	76	25.8	30.9	20 to 30	76.3	13	17.1
24/11/2023	17:00	2	3	18	20	9	2	1	0	0	0	0	0	0	0	0	0	0	0	0	55	26	32.2	20 to 30	69.1	12	21.8
24/11/2023	18:00	0	3	14	20	18	3	0	0	0	0	0	0	0	0	0	0	0	0	0	58	27.7	33.3	25 to 35	65.5	21	36.2
24/11/2023	19:00	0	1	7	9	6	1	0	0	0	0	0	0	0	0	0	0	0	0	0	24	27	32.5	20 to 30	66.7	7	29.2
24/11/2023	20:00	1	2	4	6	6	3	0	0	0	0	0	0	0	0	0	0	0	0	0	22	27.4	35	25 to 35	54.5	9	40.9
24/11/2023	21:00	1	0	3	5	1	1	0	0	0	0	0	0	0	0	0	0	0	0	0	11	25.7	30	20 to 30	72.7	2	18.2
24/11/2023	22:00	0	0	1	3	2	0	0	0	0	0	0	0	0	0	0	0	0	0	0	6	27.8	32.5	25 to 35	83.3	2	33.3
24/11/2023	23:00	0	0	2	3	3	0	0	0	0	0	0	0	0	0	0	0	0	0	0	8	27.9	33.3	25 to 35	75.0	3	37.5
24 Hr Summary		13	42	274	492	202	34	2	1	0	0	0	0	0	0	0	0	0	0	0	1060	26.8	32	20 to 30	72.3	239	22.5

Incoming Histogram

NorwichRd/Mill Rd facing East Towards Lingwood

from Wed-Nov-01-2023-10-00-AM to Thu-Nov-30-2023-11-59-PM

On the junction of Norwich Rd/Mill Rd in Strumpshaw

Date	Starting Hr:min	<15	15 to <20	20 to <25	25 to <30	30 to <35	35 to <40	40 to <45	45 to <50	50 to <55	55 to <60	60 to <65	65 to <70	70 to <75	75 to <80	80 to <85	85 to <90	90 to <95	95 to <100	100 to >105	Total Counts	Avg Speed (MPH)	85pct Speed	10MPH Pace	% in pace	# of Speeders	% Speeders
25/11/2023	00:00	0	0	0	2	0	0	0	0	0	0	0	0	0	0	0	0	0	0	0	2	27	30	20 to 30	100.0	*	*
25/11/2023	01:00	0	0	0	0	0	0	0	0	0	0	0	0	0	0	0	0	0	0	0	0	0	0	*	*	*	*
25/11/2023	02:00	0	0	1	1	0	0	0	0	0	0	0	0	0	0	0	0	0	0	0	2	24.5	30	20 to 30	100.0	*	*
25/11/2023	03:00	0	0	0	0	1	0	0	0	0	0	0	0	0	0	0	0	0	0	0	1	32	35	25 to 35	100.0	1	100.0
25/11/2023	04:00	0	0	0	1	0	0	0	0	0	0	0	0	0	0	0	0	0	0	0	1	27	30	20 to 30	100.0	*	*
25/11/2023	05:00	0	0	1	2	0	0	0	0	0	0	0	0	0	0	0	0	0	0	0	3	25.3	30	20 to 30	100.0	*	*
25/11/2023	06:00	0	0	0	7	2	1	0	0	0	0	0	0	0	0	0	0	0	0	0	10	29.2	32.5	25 to 35	90.0	3	30.0
25/11/2023	07:00	0	1	9	12	4	1	1	0	0	0	0	0	0	0	0	0	0	0	0	28	26.9	32.5	20 to 30	75.0	6	21.4
25/11/2023	08:00	1	3	11	33	20	3	1	0	0	0	0	0	0	0	0	0	0	0	0	72	28	33.2	25 to 35	73.6	24	33.3
25/11/2023	09:00	0	4	21	39	10	2	0	0	0	0	0	0	0	0	0	0	0	0	0	76	26.4	30.5	20 to 30	78.9	12	15.8
25/11/2023	10:00	4	2	14	47	16	0	0	0	0	0	0	0	0	0	0	0	0	0	0	83	26.5	31.2	25 to 35	75.9	16	19.3
25/11/2023	11:00	3	9	28	38	10	2	0	0	0	0	0	0	0	0	0	0	0	0	0	90	25.1	29.7	20 to 30	73.3	12	13.3
25/11/2023	12:00	0	3	10	40	8	0	0	0	0	0	0	0	0	0	0	0	0	0	0	61	26.7	29.9	20 to 30	82.0	8	13.1
25/11/2023	13:00	0	1	4	39	13	4	0	0	0	0	0	0	0	0	0	0	0	0	0	61	28.6	33.1	25 to 35	85.2	17	27.9
25/11/2023	14:00	0	0	10	29	6	2	0	0	0	0	0	0	0	0	0	0	0	0	0	47	27.3	30.8	20 to 30	83.0	8	17.0
25/11/2023	15:00	0	2	21	26	13	1	0	0	0	0	0	0	0	0	0	0	0	0	0	63	26.6	31.9	20 to 30	74.6	14	22.2
25/11/2023	16:00	1	6	20	24	5	2	0	1	0	0	0	0	0	0	0	0	0	0	0	59	25.4	29.8	20 to 30	74.6	8	13.6
25/11/2023	17:00	2	2	13	25	12	4	0	0	0	0	0	0	0	0	0	0	0	0	0	58	27.1	32.9	20 to 30	65.5	16	27.6
25/11/2023	18:00	0	4	16	30	0	1	0	0	0	0	0	0	0	0	0	0	0	0	0	51	25.2	28.8	20 to 30	90.2	1	2.0
25/11/2023	19:00	0	1	6	15	3	1	0	0	0	0	0	0	0	0	0	0	0	0	0	26	26.7	30	20 to 30	80.8	4	15.4
25/11/2023	20:00	1	2	6	10	5	0	0	0	0	0	0	0	0	0	0	0	0	0	0	24	25.5	31	20 to 30	66.7	5	20.8
25/11/2023	21:00	0	0	1	6	2	3	0	0	0	0	0	0	0	0	0	0	0	0	0	12	30	36.7	25 to 35	66.7	5	41.7
25/11/2023	22:00	0	0	1	7	1	1	0	0	0	0	0	0	0	0	0	0	0	0	0	10	28.2	30	20 to 30	80.0	2	20.0
25/11/2023	23:00	0	0	0	4	0	0	1	0	0	0	0	0	0	0	0	0	0	0	0	5	30	30	20 to 30	80.0	1	20.0
24 Hr Summary		12	40	193	437	131	28	3	1	0	0	0	0	0	0	0	0	0	0	0	845	26.7	31.4	20 to 30	74.6	163	19.3

Incoming Histogram

NorwichRd/Mill Rd facing East Towards Lingwood

from Wed-Nov-01-2023-10-00-AM to Thu-Nov-30-2023-11-59-PM

On the junction of Norwich Rd/Mill Rd in Strumpshaw

Date	Starting Hr:min	<15	15 to <20	20 to <25	25 to <30	30 to <35	35 to <40	40 to <45	45 to <50	50 to <55	55 to <60	60 to <65	65 to <70	70 to <75	75 to <80	80 to <85	85 to <90	90 to <95	95 to <100	100 to >105	Total Counts	Avg Speed (MPH)	85pct Speed	10MPH Pace	% in pace	# of Speeders	% Speeders
26/11/2023	00:00	0	0	0	1	2	0	0	0	0	0	0	0	0	0	0	0	0	0	0	3	30.3	35	25 to 35	100.0	2	66.7
26/11/2023	01:00	0	0	0	2	1	0	0	0	0	0	0	0	0	0	0	0	0	0	0	3	28.7	35	25 to 35	100.0	1	33.3
26/11/2023	02:00	0	0	0	0	2	0	0	0	0	0	0	0	0	0	0	0	0	0	0	2	32	35	25 to 35	100.0	2	100.0
26/11/2023	03:00	0	0	0	0	1	0	0	0	0	0	0	0	0	0	0	0	0	0	0	1	32	35	25 to 35	100.0	1	100.0
26/11/2023	04:00	0	0	0	0	0	1	0	0	0	0	0	0	0	0	0	0	0	0	0	1	37	40	30 to 40	100.0	1	100.0
26/11/2023	05:00	1	1	0	0	0	0	0	0	0	0	0	0	0	0	0	0	0	0	0	2	14.5	20	10 to 20	100.0	*	*
26/11/2023	06:00	0	0	0	6	3	0	0	0	0	0	0	0	0	0	0	0	0	0	0	9	29	33.3	25 to 35	100.0	3	33.3
26/11/2023	07:00	1	0	1	17	4	0	0	0	0	0	0	0	0	0	0	0	0	0	0	23	27.2	31.2	25 to 35	91.3	4	17.4
26/11/2023	08:00	0	1	6	11	7	1	0	0	0	0	0	0	0	0	0	0	0	0	0	26	27.5	32.9	25 to 35	69.2	8	30.8
26/11/2023	09:00	2	1	10	23	11	1	0	0	0	0	0	0	0	0	0	0	0	0	0	48	26.8	32.3	25 to 35	70.8	12	25.0
26/11/2023	10:00	1	4	12	23	8	3	0	0	0	0	0	0	0	0	0	0	0	0	0	51	26.3	31.9	20 to 30	68.6	11	21.6
26/11/2023	11:00	0	1	16	29	5	1	0	0	0	0	0	0	0	0	0	0	0	0	0	52	26.3	29.7	20 to 30	86.5	6	11.5
26/11/2023	12:00	1	5	10	36	6	3	0	0	0	0	0	0	0	0	0	0	0	0	0	61	26.4	30	20 to 30	75.4	9	14.8
26/11/2023	13:00	2	5	8	23	13	0	0	0	0	0	0	0	0	0	0	0	0	0	0	51	26.1	31.9	25 to 35	70.6	13	25.5
26/11/2023	14:00	3	0	16	28	8	2	0	0	0	0	0	0	0	0	0	0	0	0	0	57	26.2	30.6	20 to 30	77.2	10	17.5
26/11/2023	15:00	1	1	10	21	9	0	0	0	0	0	0	0	0	0	0	0	0	0	0	42	26.6	31.7	20 to 30	73.8	9	21.4
26/11/2023	16:00	2	4	18	31	12	0	0	0	0	0	0	0	0	0	0	0	0	0	0	67	25.8	30.8	20 to 30	73.1	12	17.9
26/11/2023	17:00	0	0	9	14	5	2	0	0	0	0	0	0	0	0	0	0	0	0	0	30	27.2	33	20 to 30	76.7	7	23.3
26/11/2023	18:00	0	1	4	10	3	0	0	0	0	0	0	0	0	0	0	0	0	0	0	18	26.3	30	20 to 30	77.8	3	16.7
26/11/2023	19:00	0	3	6	11	4	0	0	0	0	0	0	0	0	0	0	0	0	0	0	24	25.5	30	20 to 30	70.8	4	16.7
26/11/2023	20:00	1	3	5	5	3	1	0	0	0	0	0	0	0	0	0	0	0	0	0	18	24.6	31.7	20 to 30	55.6	4	22.2
26/11/2023	21:00	0	0	2	3	4	0	0	0	0	0	0	0	0	0	0	0	0	0	0	9	28.3	33.8	25 to 35	77.8	4	44.4
26/11/2023	22:00	0	0	1	1	1	1	0	0	0	0	0	0	0	0	0	0	0	0	0	4	29.5	35	20 to 30	50.0	2	50.0
26/11/2023	23:00	0	0	1	2	0	0	0	0	0	0	0	0	0	0	0	0	0	0	0	3	25.3	30	20 to 30	100.0	*	*
24 Hr Summary		15	30	135	297	112	16	0	0	0	0	0	0	0	0	0	0	0	0	0	605	26.5	31.7	20 to 30	71.4	128	21.2

Incoming Histogram

NorwichRd/Mill Rd facing East Towards Lingwood

from Wed-Nov-01-2023-10-00-AM to Thu-Nov-30-2023-11-59-PM

On the junction of Norwich Rd/Mill Rd in Strumpshaw

Date	Starting Hr:min	<15	15 to <20	20 to <25	25 to <30	30 to <35	35 to <40	40 to <45	45 to <50	50 to <55	55 to <60	60 to <65	65 to <70	70 to <75	75 to <80	80 to <85	85 to <90	90 to <95	95 to <100	100 to >105	Total Counts	Avg Speed (MPH)	85pct Speed	10MPH Pace	% in pace	# of Speeders	% Speeders
27/11/2023	00:00	0	0	0	0	0	1	0	0	0	0	0	0	0	0	0	0	0	0	0	1	37	40	30 to 40	100.0	1	100.0
27/11/2023	01:00	0	0	0	0	0	0	0	0	0	0	0	0	0	0	0	0	0	0	0	0	0	0	*	*	*	*
27/11/2023	02:00	0	0	0	0	0	0	0	0	0	0	0	0	0	0	0	0	0	0	0	0	0	0	*	*	*	*
27/11/2023	03:00	0	0	0	1	0	0	0	0	0	0	0	0	0	0	0	0	0	0	0	1	27	30	20 to 30	100.0	*	*
27/11/2023	04:00	0	0	1	2	0	0	0	0	0	0	0	0	0	0	0	0	0	0	0	3	25.3	30	20 to 30	100.0	*	*
27/11/2023	05:00	0	0	1	2	3	0	1	0	0	0	0	0	0	0	0	0	0	0	0	7	30.6	35	25 to 35	71.4	4	57.1
27/11/2023	06:00	0	1	5	11	10	0	0	0	0	0	0	0	0	0	0	0	0	0	0	27	27.8	33	25 to 35	77.8	10	37.0
27/11/2023	07:00	2	3	14	57	17	2	0	0	0	0	0	0	0	0	0	0	0	0	0	95	27.1	31.5	25 to 35	77.9	19	20.0
27/11/2023	08:00	0	6	26	71	24	5	0	1	0	0	0	0	0	0	0	0	0	0	0	133	27.4	32.1	20 to 30	72.9	30	22.6
27/11/2023	09:00	0	1	23	47	13	0	0	0	0	0	0	0	0	0	0	0	0	0	0	84	26.7	30	20 to 30	83.3	13	15.5
27/11/2023	10:00	1	1	21	36	14	2	0	0	0	0	0	0	0	0	0	0	0	0	0	75	26.8	31.8	20 to 30	76.0	16	21.3
27/11/2023	11:00	2	1	15	31	8	2	0	0	0	0	0	0	0	0	0	0	0	0	0	59	26.4	30.6	20 to 30	78.0	10	16.9
27/11/2023	12:00	1	1	15	36	5	0	0	0	0	0	0	0	0	0	0	0	0	0	0	58	26.1	29.4	20 to 30	87.9	5	8.6
27/11/2023	13:00	0	2	16	37	6	4	0	0	0	0	0	0	0	0	0	0	0	0	0	65	26.9	30	20 to 30	81.5	10	15.4
27/11/2023	14:00	0	9	17	29	5	0	0	0	0	0	0	0	0	0	0	0	0	0	0	60	24.9	29.3	20 to 30	76.7	5	8.3
27/11/2023	15:00	5	2	35	50	9	0	0	0	0	0	0	0	0	0	0	0	0	0	0	101	25.1	29.4	20 to 30	84.2	9	8.9
27/11/2023	16:00	0	4	25	29	8	2	0	0	0	0	0	0	0	0	0	0	0	0	0	68	25.8	30	20 to 30	79.4	10	14.7
27/11/2023	17:00	1	7	16	22	10	1	0	0	0	0	0	0	0	0	0	0	0	0	0	57	25.4	31	20 to 30	66.7	11	19.3
27/11/2023	18:00	1	2	12	17	9	2	1	0	0	0	0	0	0	0	0	0	0	0	0	44	26.9	32.8	20 to 30	65.9	12	27.3
27/11/2023	19:00	0	0	10	17	5	0	0	0	0	0	0	0	0	0	0	0	0	0	0	32	26.5	30	20 to 30	84.4	5	15.6
27/11/2023	20:00	0	1	2	6	5	0	0	0	0	0	0	0	0	0	0	0	0	0	0	14	27.4	33	25 to 35	78.6	5	35.7
27/11/2023	21:00	0	0	2	7	3	0	0	0	0	0	0	0	0	0	0	0	0	0	0	12	27.5	31.7	25 to 35	83.3	3	25.0
27/11/2023	22:00	0	0	2	4	1	1	0	0	0	0	0	0	0	0	0	0	0	0	0	8	27.8	35	20 to 30	75.0	2	25.0
27/11/2023	23:00	0	0	1	1	0	0	0	0	0	0	0	0	0	0	0	0	0	0	0	2	24.5	30	20 to 30	100.0	*	*
24 Hr Summary		13	41	259	513	155	22	2	1	0	0	0	0	0	0	0	0	0	0	0	1006	26.5	30.9	20 to 30	76.7	180	

Incoming Histogram

NorwichRd/Mill Rd facing East Towards Lingwood

from Wed-Nov-01-2023-10-00-AM to Thu-Nov-30-2023-11-59-PM

On the junction of Norwich Rd/Mill Rd in Strumpshaw

Date	Starting Hr:min	<15	15 to <20	20 to <25	25 to <30	30 to <35	35 to <40	40 to <45	45 to <50	50 to <55	55 to <60	60 to <65	65 to <70	70 to <75	75 to <80	80 to <85	85 to <90	90 to <95	95 to <100	100 to >105	Total Counts	Avg Speed (MPH)	85pct Speed	10MPH Pace	% in pace	# of Speeders	% Speeders
28/11/2023	00:00	0	0	0	0	0	0	0	0	0	0	0	0	0	0	0	0	0	0	0	0	0	0	*	*	*	*
28/11/2023	01:00	0	0	0	1	1	0	0	0	0	0	0	0	0	0	0	0	0	0	0	2	29.5	35	25 to 35	100.0	1	50.0
28/11/2023	02:00	0	0	0	0	0	0	0	0	0	0	0	0	0	0	0	0	0	0	0	0	0	0	*	*	*	*
28/11/2023	03:00	0	0	0	1	0	0	0	0	0	0	0	0	0	0	0	0	0	0	0	1	27	30	20 to 30	100.0	*	*
28/11/2023	04:00	0	0	0	0	0	0	0	0	0	0	0	0	0	0	0	0	0	0	0	0	0	0	*	*	*	*
28/11/2023	05:00	0	1	1	7	2	1	0	0	0	0	0	0	0	0	0	0	0	0	0	12	27.5	32.5	25 to 35	75.0	3	25.0
28/11/2023	06:00	0	1	12	7	15	2	0	0	0	0	0	0	0	0	0	0	0	0	0	37	28	33.7	25 to 35	59.5	17	45.9
28/11/2023	07:00	2	6	22	69	22	3	0	0	0	0	0	0	0	0	0	0	0	0	0	124	26.9	31.4	20 to 30	73.4	25	20.2
28/11/2023	08:00	1	3	27	61	26	6	0	0	0	0	0	0	0	0	0	0	0	0	0	124	27.5	32.5	20 to 30	71.0	32	25.8
28/11/2023	09:00	4	5	32	48	10	0	0	0	0	0	0	0	0	0	0	0	0	0	0	99	25.2	29.5	20 to 30	80.8	10	10.1
28/11/2023	10:00	1	1	16	44	11	1	0	0	0	0	0	0	0	0	0	0	0	0	0	74	26.7	30.5	20 to 30	81.1	12	16.2
28/11/2023	11:00	4	6	27	32	12	3	0	0	0	0	0	0	0	0	0	0	0	0	0	84	25.4	30.8	20 to 30	70.2	15	17.9
28/11/2023	12:00	0	4	13	39	9	0	0	0	0	0	0	0	0	0	0	0	0	0	0	65	26.4	29.9	20 to 30	80.0	9	13.8
28/11/2023	13:00	4	5	17	26	4	0	0	0	0	0	0	0	0	0	0	0	0	0	0	56	24	29.2	20 to 30	76.8	4	7.1
28/11/2023	14:00	1	7	16	36	9	1	0	0	0	0	0	0	0	0	0	0	0	0	0	70	25.7	30	20 to 30	74.3	10	14.3
28/11/2023	15:00	2	8	31	44	8	1	0	0	0	0	0	0	0	0	0	0	0	0	0	94	25.1	29.4	20 to 30	79.8	9	9.6
28/11/2023	16:00	4	14	44	33	9	0	0	0	0	0	0	0	0	0	0	0	0	0	0	104	23.8	28.9	20 to 30	74.0	9	8.7
28/11/2023	17:00	4	8	18	30	3	0	0	0	0	0	0	0	0	0	0	0	0	0	0	63	23.9	29	20 to 30	76.2	3	4.8
28/11/2023	18:00	0	1	13	20	9	4	0	0	0	0	0	0	0	0	0	0	0	0	0	47	27.4	33.3	20 to 30	70.2	13	27.7
28/11/2023	19:00	0	3	11	15	8	0	0	0	0	0	0	0	0	0	0	0	0	0	0	37	26.1	31.2	20 to 30	70.3	8	21.6
28/11/2023	20:00	0	0	6	6	2	0	0	0	0	0	0	0	0	0	0	0	0	0	0	14	25.7	30	20 to 30	85.7	2	14.3
28/11/2023	21:00	1	4	6	5	2	0	0	0	0	0	0	0	0	0	0	0	0	0	0	18	23.1	29	20 to 30	61.1	2	11.1
28/11/2023	22:00	0	0	7	6	1	0	1	0	0	0	0	0	0	0	0	0	0	0	0	15	26.3	30	20 to 30	86.7	2	13.3
28/11/2023	23:00	0	0	1	2	0	0	0	0	0	0	0	0	0	0	0	0	0	0	0	3	25.3	30	20 to 30	100.0	*	*
24 Hr Summary		28	77	320	532	163	22	1	0	0	0	0	0	0	0	0	0	0	0	0	1143	25.8	30.5	20 to 30	74.5	186	16.3

Incoming Histogram

NorwichRd/Mill Rd facing East Towards Lingwood

from Wed-Nov-01-2023-10-00-AM to Thu-Nov-30-2023-11-59-PM

On the junction of Norwich Rd/Mill Rd in Strumpshaw

Date	Starting Hr:min	<15	15 to <20	20 to <25	25 to <30	30 to <35	35 to <40	40 to <45	45 to <50	50 to <55	55 to <60	60 to <65	65 to <70	70 to <75	75 to <80	80 to <85	85 to <90	90 to <95	95 to <100	100 to >105	Total Counts	Avg Speed (MPH)	85pct Speed	10MPH Pace	% in pace	# of Speeders	% Speeders
29/11/2023	00:00	0	0	2	0	0	0	0	0	0	0	0	0	0	0	0	0	0	0	0	2	22.5	25	15 to 25	100.0	*	*
29/11/2023	01:00	0	0	0	0	0	1	0	0	0	0	0	0	0	0	0	0	0	0	0	1	37	40	30 to 40	100.0	1	100.0
29/11/2023	02:00	0	0	0	0	0	0	0	0	0	0	0	0	0	0	0	0	0	0	0	0	0	0	*	*	*	*
29/11/2023	03:00	0	0	0	1	0	0	0	0	0	0	0	0	0	0	0	0	0	0	0	1	27	30	20 to 30	100.0	*	*
29/11/2023	04:00	0	1	1	4	0	0	0	0	0	0	0	0	0	0	0	0	0	0	0	6	24.7	28.8	20 to 30	83.3	*	*
29/11/2023	05:00	1	0	3	0	2	1	0	0	0	0	0	0	0	0	0	0	0	0	0	7	24.9	35	15 to 25	42.9	3	42.9
29/11/2023	06:00	0	0	7	15	5	2	0	0	0	0	0	0	0	0	0	0	0	0	0	29	27.7	33	20 to 30	75.9	7	24.1
29/11/2023	07:00	1	4	33	55	17	2	0	0	0	0	0	0	0	0	0	0	0	0	0	112	26.4	30.6	20 to 30	78.6	19	17.0
29/11/2023	08:00	0	1	30	65	22	4	0	0	0	0	0	0	0	0	0	0	0	0	0	122	27.3	31.8	20 to 30	77.9	26	21.3
29/11/2023	09:00	2	3	27	45	8	0	0	0	0	0	0	0	0	0	0	0	0	0	0	85	25.6	29.4	20 to 30	84.7	8	9.4
29/11/2023	10:00	0	2	17	36	8	0	0	0	0	0	0	0	0	0	0	0	0	0	0	63	26.3	29.9	20 to 30	84.1	8	12.7
29/11/2023	11:00	2	3	14	27	8	0	0	0	0	0	0	0	0	0	0	0	0	0	0	54	25.7	30	20 to 30	75.9	8	14.8
29/11/2023	12:00	0	3	23	27	11	0	0	0	0	0	0	0	0	0	0	0	0	0	0	64	26	30.5	20 to 30	78.1	11	17.2
29/11/2023	13:00	2	5	25	40	7	0	0	0	0	0	0	0	0	0	0	0	0	0	0	79	25.1	29.4	20 to 30	82.3	7	8.9
29/11/2023	14:00	1	1	23	32	6	1	0	0	0	0	0	0	0	0	0	0	0	0	0	64	25.7	29.5	20 to 30	85.9	7	10.9
29/11/2023	15:00	3	4	35	45	10	1	0	0	0	0	0	0	0	0	0	0	0	0	0	98	25.4	29.6	20 to 30	81.6	11	11.2
29/11/2023	16:00	0	10	23	36	6	1	0	0	0	0	0	0	0	0	0	0	0	0	0	76	25.1	29.4	20 to 30	77.6	7	9.2
29/11/2023	17:00	2	5	18	30	2	1	0	0	0	0	0	0	0	0	0	0	0	0	0	58	24.7	29	20 to 30	82.8	3	5.2
29/11/2023	18:00	2	6	11	16	4	0	0	0	0	0	0	0	0	0	0	0	0	0	0	39	24.1	29.4	20 to 30	69.2	4	10.3
29/11/2023	19:00	3	2	13	5	3	0	0	0	0	0	0	0	0	0	0	0	0	0	0	26	22.8	29	20 to 30	69.2	3	11.5
29/11/2023	20:00	0	4	10	7	4	2	0	0	0	0	0	0	0	0	0	0	0	0	0	27	25.4	32.5	20 to 30	63.0	6	22.2
29/11/2023	21:00	0	0	7	10	1	0	0	0	0	0	0	0	0	0	0	0	0	0	0	18	25.6	29	20 to 30	94.4	1	5.6
29/11/2023	22:00	0	0	0	1	1	0	0	0	0	0	0	0	0	0	0	0	0	0	0	2	29.5	35	25 to 35	100.0	1	50.0
29/11/2023	23:00	1	1	0	1	1	0	0	0	0	0	0	0	0	0	0	0	0	0	0	4	22	30	10 to 20	50.0	1	25.0
24 Hr Summary		20	55	322	498	126	16	0	0	0	0	0	0	0	0	0	0	0	0	0	1037	25.7	29.9	20 to 30	79.1	142	13.7

Incoming Histogram

NorwichRd/Mill Rd facing East Towards Lingwood

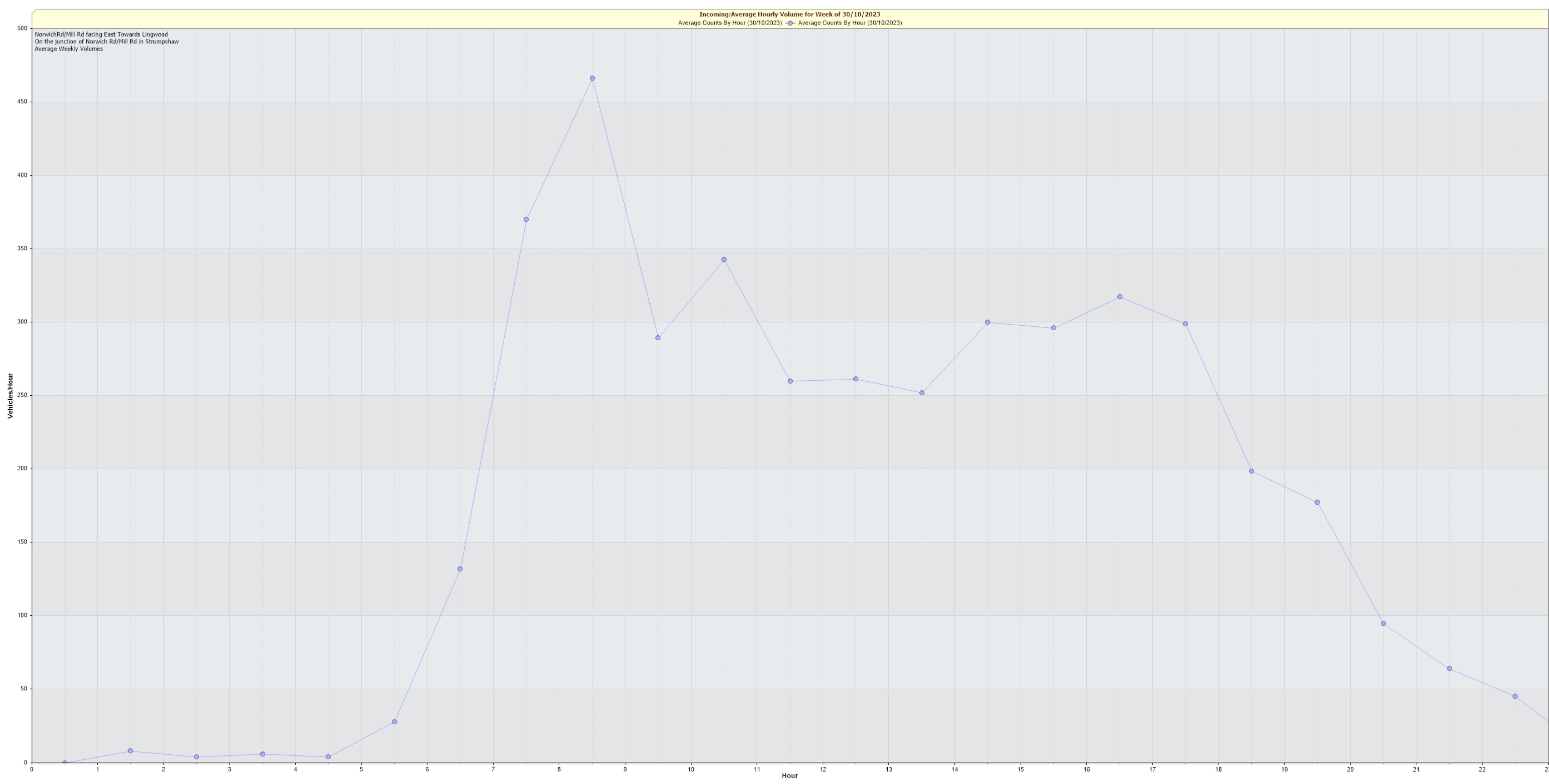
from Wed-Nov-01-2023-10-00-AM to Thu-Nov-30-2023-11-59-PM

On the junction of Norwich Rd/Mill Rd in Strumpshaw

Date	Starting Hr:min	<15	15 to <20	20 to <25	25 to <30	30 to <35	35 to <40	40 to <45	45 to <50	50 to <55	55 to <60	60 to <65	65 to <70	70 to <75	75 to <80	80 to <85	85 to <90	90 to <95	95 to <100	100 to >105	Total Counts	Avg Speed (MPH)	85pct Speed	10MPH Pace	% in pace	# of Speeders	% Speeders
30/11/2023	00:00	0	0	0	1	1	0	0	0	0	0	0	0	0	0	0	0	0	0	0	2	29.5	35	25 to 35	100.0	1	50.0
30/11/2023	01:00	0	0	0	0	0	0	0	0	0	0	0	0	0	0	0	0	0	0	0	0	0	0	*	*	*	*
30/11/2023	02:00	0	0	0	1	0	1	0	0	0	0	0	0	0	0	0	0	0	0	0	2	32	40	20 to 30	50.0	1	50.0
30/11/2023	03:00	0	0	1	0	0	0	0	0	0	0	0	0	0	0	0	0	0	0	0	1	22	25	15 to 25	100.0	*	*
30/11/2023	04:00	0	0	1	2	0	0	0	0	0	0	0	0	0	0	0	0	0	0	0	3	25.7	30	20 to 30	100.0	*	*
30/11/2023	05:00	0	0	0	2	2	2	0	0	0	0	0	0	0	0	0	0	0	0	0	6	32.2	37.5	25 to 35	66.7	4	66.7
30/11/2023	06:00	0	1	6	15	8	1	0	0	0	0	0	0	0	0	0	0	0	0	0	31	27.6	32.5	25 to 35	74.2	9	29.0
30/11/2023	07:00	0	4	20	41	19	2	0	0	0	0	0	0	0	0	0	0	0	0	0	86	27.1	32.1	20 to 30	70.9	21	24.4
30/11/2023	08:00	3	8	17	64	27	4	1	0	0	0	0	0	0	0	0	0	0	0	0	124	27.2	32.4	25 to 35	73.4	32	25.8
30/11/2023	09:00	0	7	23	46	7	1	0	0	0	0	0	0	0	0	0	0	0	0	0	84	25.7	29.5	20 to 30	82.1	8	9.5
30/11/2023	10:00	1	6	16	46	7	0	0	0	0	0	0	0	0	0	0	0	0	0	0	76	25.8	29.6	20 to 30	81.6	7	9.2
30/11/2023	11:00	1	2	14	33	21	1	0	0	0	0	0	0	0	0	0	0	0	0	0	72	27.4	32.6	25 to 35	75.0	22	30.6
30/11/2023	12:00	0	0	16	29	12	0	0	1	0	0	0	0	0	0	0	0	0	0	0	58	27.4	31.7	20 to 30	77.6	13	22.4
30/11/2023	13:00	1	5	17	44	10	0	0	0	0	0	0	0	0	0	0	0	0	0	0	77	26.1	29.8	20 to 30	79.2	10	13.0
30/11/2023	14:00	2	5	22	41	9	1	0	0	0	0	0	0	0	0	0	0	0	0	0	80	25.6	29.8	20 to 30	78.8	10	12.5
30/11/2023	15:00	3	6	23	35	8	1	0	0	0	0	0	0	0	0	0	0	0	0	0	76	25	29.7	20 to 30	76.3	9	11.8
30/11/2023	16:00	1	7	19	34	8	2	0	0	0	0	0	0	0	0	0	0	0	0	0	71	25.5	29.9	20 to 30	74.6	10	14.1
30/11/2023	17:00	9	6	18	31	3	0	0	0	0	0	0	0	0	0	0	0	0	0	0	67	23.2	28.9	20 to 30	73.1	3	4.5
30/11/2023	18:00	0	4	16	20	1	0	0	0	0	0	0	0	0	0	0	0	0	0	0	41	24.5	28.8	20 to 30	87.8	1	2.4
30/11/2023	19:00	0	3	19	23	4	1	0	0	0	0	0	0	0	0	0	0	0	0	0	50	25.4	29.3	20 to 30	84.0	5	10.0
30/11/2023	20:00	0	1	4	10	4	0	0	0	0	0	0	0	0	0	0	0	0	0	0	19	26.7	31.2	20 to 30	73.7	4	21.1
30/11/2023	21:00	1	1	8	2	1	2	0	0	0	0	0	0	0	0	0	0	0	0	0	15	24.5	35	20 to 30	66.7	3	20.0
30/11/2023	22:00	0	0	5	3	3	0	0	0	0	0	0	0	0	0	0	0	0	0	0	11	26.4	31.7	20 to 30	72.7	3	27.3
30/11/2023	23:00	0	0	2	2	1	0	0	0	0	0	0	0	0	0	0	0	0	0	0	5	26	30	20 to 30	80.0	1	20.0
24 Hr Summary		22	66	267	525	156	19	1	1	0	0	0	0	0	0	0	0	0	0	0	1057	26.1	30.6	20 to 30	74.9	177	16.7

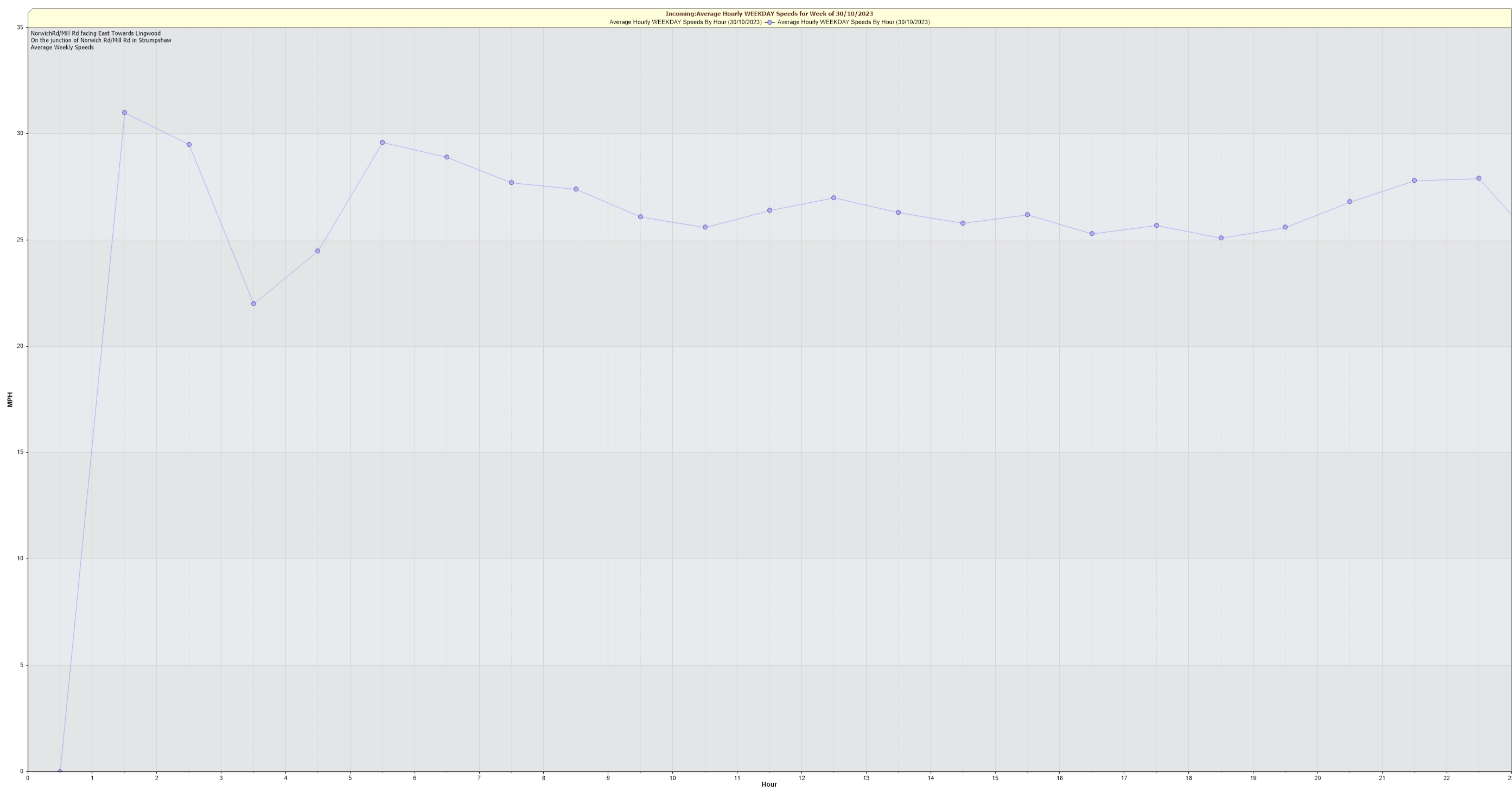
Incoming: Average Hourly Volume for Week of 30/10/2023
Average Counts By Hour (30/10/2023)

NorwichRd/Mill Rd facing East Towards Lingwood
On the junction of Norwich Rd/Mill Rd in Strumpshaw
Average Weekly Volumes



NorwichRd/Mill Rd facing East Towards Lingwood
On the junction of Norwich Rd/Mill Rd in Strumpshaw
Average Weekly Speeds

Average Hourly WEEKDAY Speeds By Hour (30/10/2023)



NorwichRd/Mill Rd facing East Towards Lingwood
On the junction of Norwich Rd/Mill Rd in Strumpshaw
Daily Volumes

