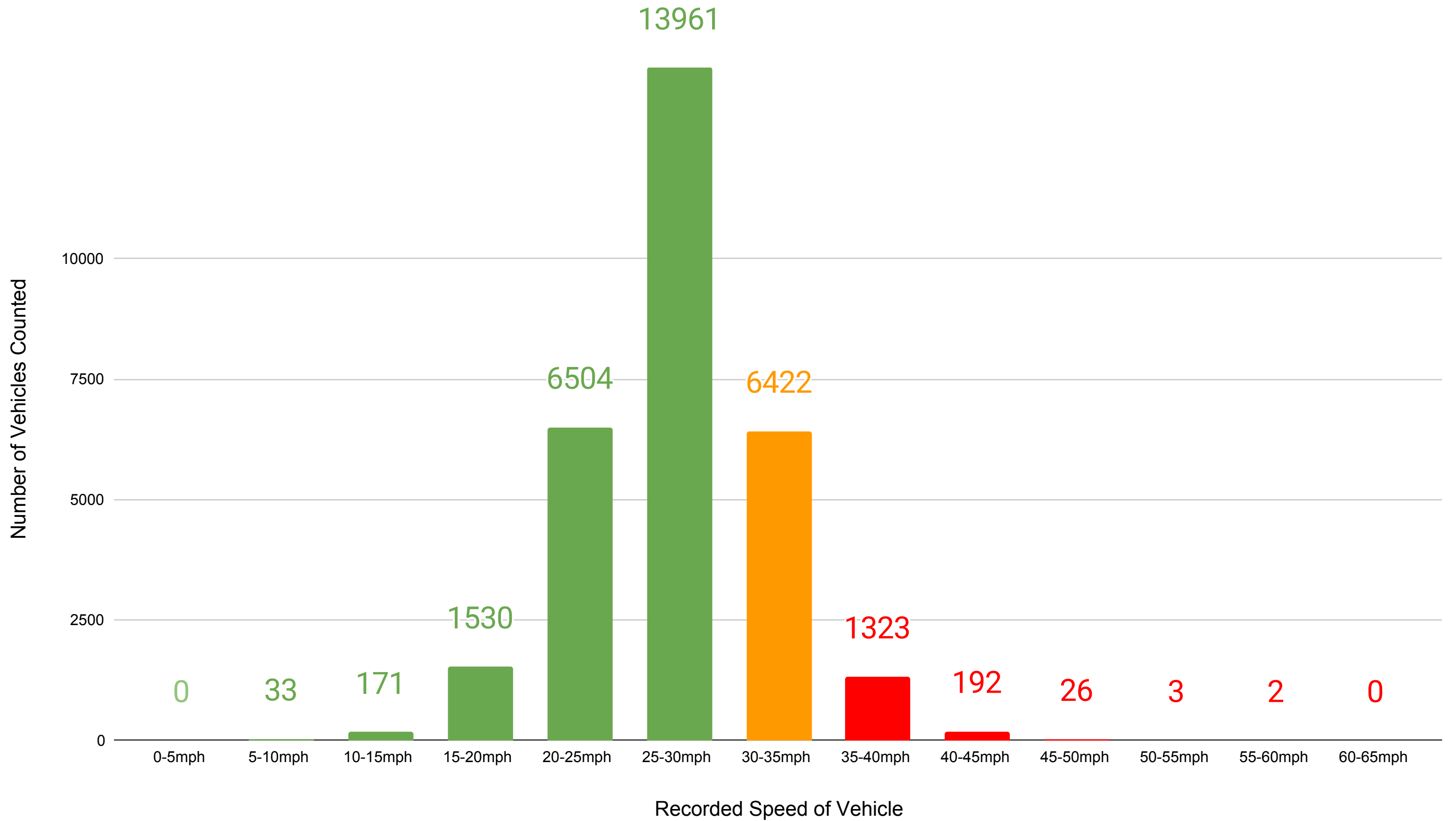


Strumpshaw, Norwich Rd - Beech Tree Facing Lingwood Feb 2024 (30167 counts)



For Project: Norwich Rd/Mill Rd Facing Lingwood  
 Project Notes: By Beech tree  
 Location/Name: Incoming  
 Report Generated: 05/03/2024 09:37:34  
 Speed Intervals: 5 MPH  
 Time Intervals: Instant  
 Traffic Report From: 01/02/2024 00:00:00 through 29/02/2024 23:59:59  
 85th Percentile Speed: 32.7 MPH  
 85th Percentile Vehicles: 25642  
 Max Speed: 60 MPH on 11/02/2024 23:40:00  
 Total Vehicles: 30167  
 AADT: 1040

## Volumes - weekly counts

Time	5 Day	7 Day
Average Daily	1121	1039
AM Peak 08:00	113	93
PM Peak 15:00	82	76

## Speed

Speed Limit: 30  
 85th Percentile Speed: 32.7  
 50th Percentile Speed: 27.5  
 10 MPH Pace Interval: 20.0 MPH to 30.0 MPH  
 Average Speed: 27.43

	Monday	Tuesday	Wednesday	Thursday	Friday	Saturday	Sunday
Count over limit	1121	1120	1157	1459	1238	1049	824
% over limit	25.9	24.0	25.4	27.4	26.8	27.6	28.7
Avg Speeder	33.6	33.7	33.7	33.7	33.6	33.6	33.8
Avg Speed	12.6	12.3	12.4	13.2	12.7	13.8	15.6

Incoming Summary  
Norwich Rd/Mill Rd Facing Lingwood  
By Beech tree

from Thu-Feb-01-2024-12-00-AM to Thu-Feb-29-2024-11-59-PM

Day/Time Ending	85th pctl (MPH)	85th pctl cnts	Total Cnts	Max Speed	Avg Speeder	% Speeders	Avg Speed
01/02/2024 01:00:00	0.0	0	0	0	0.0	0.0%	0.0
01/02/2024 02:00:00	35.0	1	1	35	32.5	100.0%	32.0
01/02/2024 03:00:00	0.0	0	0	0	0.0	0.0%	0.0
01/02/2024 04:00:00	0.0	0	0	0	0.0	0.0%	0.0
01/02/2024 05:00:00	28.3	3	4	30	0.0	0.0%	26.0
01/02/2024 06:00:00	30.0	5	6	35	32.5	16.7%	27.2
01/02/2024 07:00:00	34.6	20	24	45	33.7	70.8%	31.3
01/02/2024 08:00:00	35.0	75	88	45	34.7	40.9%	29.6
01/02/2024 09:00:00	33.7	83	98	45	33.6	37.8%	28.3
01/02/2024 10:00:00	32.3	65	76	45	33.9	23.7%	27.9
01/02/2024 11:00:00	33.6	45	53	40	33.2	39.6%	28.8
01/02/2024 12:00:00	32.9	65	76	40	33.5	27.6%	27.7
01/02/2024 13:00:00	33.2	44	52	40	33.0	36.5%	28.6
01/02/2024 14:00:00	34.6	54	64	50	35.4	32.8%	29.4
01/02/2024 15:00:00	32.3	53	62	40	33.2	24.2%	27.1
01/02/2024 16:00:00	32.1	64	75	40	32.8	24.0%	27.2
01/02/2024 17:00:00	32.5	60	70	40	33.8	22.9%	27.4
01/02/2024 18:00:00	32.8	71	83	40	32.7	31.3%	26.8
01/02/2024 19:00:00	33.8	31	37	40	33.5	40.5%	28.8
01/02/2024 20:00:00	32.7	36	42	45	33.3	28.6%	27.3
01/02/2024 21:00:00	36.7	11	13	40	34.4	61.5%	30.5
01/02/2024 22:00:00	33.8	10	12	40	33.5	41.7%	28.8
01/02/2024 23:00:00	37.5	3	4	40	35.8	75.0%	33.3
02/02/2024 00:00:00	30.0	3	3	30	0.0	0.0%	25.3
02/02/2024 01:00:00	0.0	0	0	0	0.0	0.0%	0.0
02/02/2024 02:00:00	0.0	0	0	0	0.0	0.0%	0.0
02/02/2024 03:00:00	30.0	1	1	30	0.0	0.0%	27.0
02/02/2024 04:00:00	35.0	1	1	35	32.5	100.0%	32.0
02/02/2024 05:00:00	30.0	3	3	30	0.0	0.0%	22.0
02/02/2024 06:00:00	30.0	1	1	30	0.0	0.0%	27.0
02/02/2024 07:00:00	36.9	29	34	40	34.7	52.9%	30.5
02/02/2024 08:00:00	33.8	67	79	40	33.4	40.5%	28.6
02/02/2024 09:00:00	34.5	77	91	45	33.9	46.2%	29.6
02/02/2024 10:00:00	32.5	54	63	40	32.8	27.0%	27.7
02/02/2024 11:00:00	33.8	54	63	40	33.1	42.9%	28.8
02/02/2024 12:00:00	33.3	35	41	40	33.8	29.3%	28.6
02/02/2024 13:00:00	30.0	46	54	40	33.1	14.8%	27.2
02/02/2024 14:00:00	31.5	66	78	35	32.5	21.8%	27.1
02/02/2024 15:00:00	32.3	80	94	45	34.2	22.3%	27.4
02/02/2024 16:00:00	31.9	73	86	40	33.3	22.1%	25.6
02/02/2024 17:00:00	31.9	86	101	45	33.6	21.8%	26.7
02/02/2024 18:00:00	33.3	61	72	40	33.3	34.7%	28.3
02/02/2024 19:00:00	32.3	51	60	45	33.1	26.7%	27.4
02/02/2024 20:00:00	33.3	29	34	45	33.9	32.4%	27.7
02/02/2024 21:00:00	31.7	14	17	40	33.8	23.5%	27.4
02/02/2024 22:00:00	35.0	13	15	40	34.5	33.3%	28.2

Incoming Summary  
Norwich Rd/Mill Rd Facing Lingwood  
By Beech tree

from Thu-Feb-01-2024-12-00-AM to Thu-Feb-29-2024-11-59-PM

02/02/2024 23:00:00	33.3	7	8	35	32.5	37.5%	26.0
03/02/2024 00:00:00	35.0	3	3	35	32.5	33.3%	28.7
03/02/2024 01:00:00	0.0	0	0	0	0.0	0.0%	0.0
03/02/2024 02:00:00	35.0	2	2	35	32.5	100.0%	32.0
03/02/2024 03:00:00	0.0	0	0	0	0.0	0.0%	0.0
03/02/2024 04:00:00	35.0	1	1	35	32.5	100.0%	32.0
03/02/2024 05:00:00	40.0	1	1	40	37.5	100.0%	37.0
03/02/2024 06:00:00	35.0	7	8	40	35.0	25.0%	25.3
03/02/2024 07:00:00	33.8	9	11	40	33.5	45.5%	29.0
03/02/2024 08:00:00	33.3	20	24	40	33.8	33.3%	27.2
03/02/2024 09:00:00	33.4	49	58	40	33.5	34.5%	27.5
03/02/2024 10:00:00	33.1	65	77	40	33.6	29.9%	27.9
03/02/2024 11:00:00	31.9	87	102	45	33.6	21.6%	26.6
03/02/2024 12:00:00	32.5	66	78	40	33.2	26.9%	27.4
03/02/2024 13:00:00	32.9	74	87	40	33.5	27.6%	27.6
03/02/2024 14:00:00	33.0	71	84	45	33.4	32.1%	28.0
03/02/2024 15:00:00	33.6	51	60	40	33.4	36.7%	28.5
03/02/2024 16:00:00	33.1	45	53	40	33.1	34.0%	28.4
03/02/2024 17:00:00	31.5	61	72	45	33.5	20.8%	26.6
03/02/2024 18:00:00	33.2	54	63	40	33.6	28.6%	27.4
03/02/2024 19:00:00	33.3	37	44	50	34.2	34.1%	28.0
03/02/2024 20:00:00	34.2	20	23	40	33.8	34.8%	28.7
03/02/2024 21:00:00	33.3	12	14	40	33.8	28.6%	27.2
03/02/2024 22:00:00	38.3	9	11	45	37.5	45.5%	29.8
03/02/2024 23:00:00	32.5	12	14	35	32.5	28.6%	27.9
04/02/2024 00:00:00	32.5	7	8	35	32.5	25.0%	27.3
04/02/2024 01:00:00	35.0	3	3	35	32.5	33.3%	28.7
04/02/2024 02:00:00	30.0	1	1	30	0.0	0.0%	27.0
04/02/2024 03:00:00	25.0	3	3	25	0.0	0.0%	18.7
04/02/2024 04:00:00	45.0	1	1	45	42.5	100.0%	42.0
04/02/2024 05:00:00	0.0	0	0	0	0.0	0.0%	0.0
04/02/2024 06:00:00	45.0	3	3	45	37.5	66.7%	33.7
04/02/2024 07:00:00	33.8	10	12	35	32.5	66.7%	30.2
04/02/2024 08:00:00	34.3	13	15	40	33.1	53.3%	29.5
04/02/2024 09:00:00	33.9	20	23	45	33.5	43.5%	28.3
04/02/2024 10:00:00	32.8	52	61	45	33.3	29.5%	27.6
04/02/2024 11:00:00	31.7	49	58	45	34.2	20.7%	26.7
04/02/2024 12:00:00	33.1	68	80	40	34.3	25.0%	27.2
04/02/2024 13:00:00	33.3	54	63	40	33.2	33.3%	27.6
04/02/2024 14:00:00	32.7	58	68	45	34.7	23.5%	27.6
04/02/2024 15:00:00	32.7	58	68	45	33.6	26.5%	27.4
04/02/2024 16:00:00	32.5	53	62	40	32.8	27.4%	27.2
04/02/2024 17:00:00	33.8	54	63	40	33.6	34.9%	28.3
04/02/2024 18:00:00	33.5	38	45	45	33.3	42.2%	28.2
04/02/2024 19:00:00	33.6	19	22	40	33.1	36.4%	27.8
04/02/2024 20:00:00	33.0	24	28	40	33.9	25.0%	27.6
04/02/2024 21:00:00	33.3	16	19	45	33.9	36.8%	27.8

Incoming Summary  
Norwich Rd/Mill Rd Facing Lingwood  
By Beech tree

from Thu-Feb-01-2024-12-00-AM to Thu-Feb-29-2024-11-59-PM

04/02/2024 22:00:00	33.8	14	17	40	33.1	52.9%	29.9
04/02/2024 23:00:00	35.0	2	2	35	32.5	50.0%	27.0
05/02/2024 00:00:00	50.0	1	1	50	47.5	100.0%	47.0
05/02/2024 01:00:00	0.0	0	0	0	0.0	0.0%	0.0
05/02/2024 02:00:00	0.0	0	0	0	0.0	0.0%	0.0
05/02/2024 03:00:00	0.0	0	0	0	0.0	0.0%	0.0
05/02/2024 04:00:00	30.0	3	3	30	0.0	0.0%	24.0
05/02/2024 05:00:00	0.0	0	0	0	0.0	0.0%	0.0
05/02/2024 06:00:00	33.3	10	12	40	33.8	33.3%	27.5
05/02/2024 07:00:00	35.0	30	35	50	34.8	42.9%	29.0
05/02/2024 08:00:00	32.7	85	100	45	33.0	30.0%	27.8
05/02/2024 09:00:00	33.4	105	123	40	33.2	35.8%	28.5
05/02/2024 10:00:00	31.4	72	85	40	33.4	20.0%	27.2
05/02/2024 11:00:00	32.3	56	66	40	33.4	24.2%	27.4
05/02/2024 12:00:00	31.9	92	108	45	33.5	22.2%	25.9
05/02/2024 13:00:00	32.8	54	63	40	33.1	28.6%	26.8
05/02/2024 14:00:00	33.1	42	49	35	32.5	36.7%	27.8
05/02/2024 15:00:00	29.9	64	75	40	33.5	13.3%	26.1
05/02/2024 16:00:00	33.3	59	69	45	33.6	31.9%	27.6
05/02/2024 17:00:00	30.6	62	73	45	34.6	16.4%	26.3
05/02/2024 18:00:00	32.4	60	71	40	32.8	28.2%	25.6
05/02/2024 19:00:00	32.8	42	49	45	34.2	24.5%	26.4
05/02/2024 20:00:00	31.7	22	26	45	35.5	19.2%	26.2
05/02/2024 21:00:00	32.5	15	18	45	34.5	27.8%	27.4
05/02/2024 22:00:00	32.5	16	19	40	33.5	26.3%	27.8
05/02/2024 23:00:00	35.0	3	4	40	35.0	50.0%	30.8
06/02/2024 00:00:00	30.0	3	3	30	0.0	0.0%	27.3
06/02/2024 01:00:00	35.0	1	1	35	32.5	100.0%	32.0
06/02/2024 02:00:00	0.0	0	0	0	0.0	0.0%	0.0
06/02/2024 03:00:00	0.0	0	0	0	0.0	0.0%	0.0
06/02/2024 04:00:00	30.0	1	1	30	0.0	0.0%	27.0
06/02/2024 05:00:00	35.0	1	1	35	32.5	100.0%	32.0
06/02/2024 06:00:00	30.0	6	7	45	42.5	14.3%	25.7
06/02/2024 07:00:00	35.0	34	40	40	34.4	40.0%	28.5
06/02/2024 08:00:00	32.9	97	114	40	34.1	24.6%	27.4
06/02/2024 09:00:00	32.9	108	127	40	33.5	28.3%	27.6
06/02/2024 10:00:00	31.3	94	111	55	34.3	19.8%	27.2
06/02/2024 11:00:00	31.8	76	89	40	33.0	21.3%	26.0
06/02/2024 12:00:00	31.5	72	85	40	32.8	21.2%	26.6
06/02/2024 13:00:00	31.2	66	78	40	33.2	19.2%	26.6
06/02/2024 14:00:00	32.7	64	75	45	34.2	24.0%	26.8
06/02/2024 15:00:00	31.0	58	68	40	33.3	17.6%	26.5
06/02/2024 16:00:00	32.5	65	76	40	33.6	23.7%	27.0
06/02/2024 17:00:00	31.8	68	80	45	34.4	20.0%	26.2
06/02/2024 18:00:00	34.2	54	64	40	34.4	32.8%	27.9
06/02/2024 19:00:00	30.0	49	58	40	33.1	15.5%	25.7
06/02/2024 20:00:00	31.0	34	40	40	33.9	17.5%	25.5

Incoming Summary  
Norwich Rd/Mill Rd Facing Lingwood  
By Beech tree

from Thu-Feb-01-2024-12-00-AM to Thu-Feb-29-2024-11-59-PM

06/02/2024 21:00:00	34.3	18	21	40	33.6	42.9%	27.6
06/02/2024 22:00:00	35.0	13	15	50	39.2	20.0%	26.5
06/02/2024 23:00:00	37.5	4	5	40	37.5	40.0%	30.0
07/02/2024 00:00:00	32.5	3	4	35	32.5	50.0%	29.8
07/02/2024 01:00:00	45.0	2	2	45	37.5	100.0%	37.0
07/02/2024 02:00:00	0.0	0	0	0	0.0	0.0%	0.0
07/02/2024 03:00:00	0.0	0	0	0	0.0	0.0%	0.0
07/02/2024 04:00:00	40.0	2	2	40	37.5	50.0%	32.0
07/02/2024 05:00:00	35.0	1	1	35	32.5	100.0%	32.0
07/02/2024 06:00:00	28.8	7	8	30	0.0	0.0%	24.1
07/02/2024 07:00:00	34.2	22	26	40	34.2	34.6%	28.3
07/02/2024 08:00:00	33.5	105	123	40	33.1	38.2%	28.4
07/02/2024 09:00:00	33.4	100	118	40	33.5	33.1%	28.1
07/02/2024 10:00:00	32.0	86	101	45	33.4	22.8%	27.1
07/02/2024 11:00:00	31.4	71	83	45	34.2	18.1%	27.0
07/02/2024 12:00:00	29.9	72	85	40	32.9	14.1%	25.4
07/02/2024 13:00:00	29.7	64	75	40	35.0	10.7%	26.4
07/02/2024 14:00:00	32.2	62	73	40	33.1	24.7%	27.6
07/02/2024 15:00:00	31.9	61	72	45	33.8	22.2%	27.2
07/02/2024 16:00:00	31.1	82	96	40	33.4	17.7%	26.2
07/02/2024 17:00:00	33.1	54	64	40	33.2	32.8%	27.3
07/02/2024 18:00:00	30.4	65	77	40	32.9	16.9%	26.5
07/02/2024 19:00:00	33.7	49	58	45	34.0	34.5%	28.2
07/02/2024 20:00:00	32.9	41	48	40	34.3	22.9%	26.7
07/02/2024 21:00:00	35.0	20	24	45	35.0	41.7%	28.9
07/02/2024 22:00:00	33.0	15	18	40	33.3	33.3%	28.3
07/02/2024 23:00:00	32.5	9	11	45	35.8	27.3%	26.1
08/02/2024 00:00:00	35.0	3	3	35	32.5	33.3%	28.7
08/02/2024 01:00:00	30.0	1	1	30	0.0	0.0%	27.0
08/02/2024 02:00:00	25.0	1	1	25	0.0	0.0%	22.0
08/02/2024 03:00:00	30.0	2	2	30	0.0	0.0%	24.5
08/02/2024 04:00:00	30.0	1	1	30	0.0	0.0%	27.0
08/02/2024 05:00:00	32.5	3	4	35	32.5	50.0%	28.3
08/02/2024 06:00:00	33.0	10	12	35	32.5	41.7%	27.9
08/02/2024 07:00:00	37.1	31	36	45	37.0	27.8%	28.1
08/02/2024 08:00:00	33.4	84	99	45	33.8	32.3%	28.0
08/02/2024 09:00:00	32.6	111	131	45	33.8	26.0%	27.4
08/02/2024 10:00:00	32.2	65	76	40	33.1	23.7%	27.1
08/02/2024 11:00:00	32.1	63	74	40	33.4	23.0%	26.9
08/02/2024 12:00:00	29.9	65	76	35	32.5	13.2%	26.0
08/02/2024 13:00:00	32.5	58	68	45	33.3	26.5%	26.7
08/02/2024 14:00:00	29.8	56	66	40	34.2	13.6%	25.9
08/02/2024 15:00:00	31.7	56	66	45	34.8	19.7%	27.6
08/02/2024 16:00:00	32.6	68	80	40	32.9	28.8%	27.6
08/02/2024 17:00:00	31.4	62	73	40	33.6	19.2%	26.6
08/02/2024 18:00:00	32.5	57	67	40	33.1	26.9%	26.5
08/02/2024 19:00:00	29.5	35	41	40	35.0	9.8%	25.9

Incoming Summary  
Norwich Rd/Mill Rd Facing Lingwood  
By Beech tree

from Thu-Feb-01-2024-12-00-AM to Thu-Feb-29-2024-11-59-PM

08/02/2024 20:00:00	31.4	44	52	40	34.0	19.2%	26.6
08/02/2024 21:00:00	35.0	15	18	40	35.0	33.3%	27.7
08/02/2024 22:00:00	33.0	12	14	35	32.5	35.7%	28.2
08/02/2024 23:00:00	35.0	4	5	40	35.0	40.0%	30.2
09/02/2024 00:00:00	0.0	0	0	0	0.0	0.0%	0.0
09/02/2024 01:00:00	45.0	3	3	45	42.5	33.3%	32.0
09/02/2024 02:00:00	25.0	1	1	25	0.0	0.0%	22.0
09/02/2024 03:00:00	0.0	0	0	0	0.0	0.0%	0.0
09/02/2024 04:00:00	30.0	2	2	30	0.0	0.0%	27.0
09/02/2024 05:00:00	30.0	1	1	30	0.0	0.0%	27.0
09/02/2024 06:00:00	33.0	10	12	35	32.5	41.7%	27.6
09/02/2024 07:00:00	35.0	27	32	40	33.9	56.3%	29.7
09/02/2024 08:00:00	33.0	82	97	45	33.5	30.9%	27.8
09/02/2024 09:00:00	33.9	97	114	45	33.7	40.4%	28.6
09/02/2024 10:00:00	32.3	82	97	45	33.3	25.8%	26.8
09/02/2024 11:00:00	31.1	77	91	40	33.4	18.7%	26.9
09/02/2024 12:00:00	29.8	82	96	45	34.2	12.5%	25.3
09/02/2024 13:00:00	33.1	65	76	45	33.9	27.6%	27.2
09/02/2024 14:00:00	30.5	54	64	35	32.5	17.2%	25.1
09/02/2024 15:00:00	31.1	72	85	45	34.8	17.6%	26.8
09/02/2024 16:00:00	31.5	89	105	45	33.7	20.0%	26.9
09/02/2024 17:00:00	31.5	78	92	40	33.9	19.6%	26.8
09/02/2024 18:00:00	32.8	59	69	40	33.3	27.5%	27.5
09/02/2024 19:00:00	32.9	48	56	35	32.5	33.9%	27.4
09/02/2024 20:00:00	31.9	33	39	40	33.1	23.1%	26.9
09/02/2024 21:00:00	35.0	13	15	40	34.2	40.0%	29.2
09/02/2024 22:00:00	35.0	16	19	45	35.0	42.1%	27.1
09/02/2024 23:00:00	33.3	11	13	50	36.3	30.8%	28.6
10/02/2024 00:00:00	33.3	7	8	35	32.5	37.5%	27.1
10/02/2024 01:00:00	35.0	3	4	45	35.0	100.0%	34.5
10/02/2024 02:00:00	25.0	1	1	25	0.0	0.0%	22.0
10/02/2024 03:00:00	0.0	0	0	0	0.0	0.0%	0.0
10/02/2024 04:00:00	0.0	0	0	0	0.0	0.0%	0.0
10/02/2024 05:00:00	0.0	0	0	0	0.0	0.0%	0.0
10/02/2024 06:00:00	25.0	3	4	40	37.5	25.0%	25.8
10/02/2024 07:00:00	34.0	4	5	35	32.5	100.0%	32.2
10/02/2024 08:00:00	33.3	22	26	40	33.0	38.5%	28.3
10/02/2024 09:00:00	33.8	51	60	45	33.9	35.0%	28.5
10/02/2024 10:00:00	31.5	76	89	40	32.8	20.2%	26.3
10/02/2024 11:00:00	32.4	74	87	40	33.5	24.1%	27.2
10/02/2024 12:00:00	31.4	90	106	40	32.7	20.8%	26.5
10/02/2024 13:00:00	31.6	81	95	40	32.8	21.1%	26.2
10/02/2024 14:00:00	31.8	73	86	35	32.5	23.3%	26.9
10/02/2024 15:00:00	32.9	61	72	40	33.2	30.6%	27.0
10/02/2024 16:00:00	32.3	58	68	40	33.1	25.0%	26.8
10/02/2024 17:00:00	30.9	68	80	40	33.6	17.5%	25.5
10/02/2024 18:00:00	32.3	65	76	40	33.7	22.4%	26.9

Incoming Summary  
Norwich Rd/Mill Rd Facing Lingwood  
By Beech tree

from Thu-Feb-01-2024-12-00-AM to Thu-Feb-29-2024-11-59-PM

10/02/2024 19:00:00	32.5	37	43	40	34.2	20.9%	27.4
10/02/2024 20:00:00	31.2	31	37	45	35.4	18.9%	26.7
10/02/2024 21:00:00	34.0	16	19	40	33.9	36.8%	28.5
10/02/2024 22:00:00	33.0	15	18	45	34.2	33.3%	29.6
10/02/2024 23:00:00	29.0	14	17	35	32.5	11.8%	23.4
11/02/2024 00:00:00	32.5	8	10	40	34.2	30.0%	28.7
11/02/2024 01:00:00	25.0	3	3	25	0.0	0.0%	20.7
11/02/2024 02:00:00	40.0	2	2	40	37.5	50.0%	32.0
11/02/2024 03:00:00	40.0	1	1	40	37.5	100.0%	37.0
11/02/2024 04:00:00	0.0	0	0	0	0.0	0.0%	0.0
11/02/2024 05:00:00	0.0	0	0	0	0.0	0.0%	0.0
11/02/2024 06:00:00	45.0	1	1	45	42.5	100.0%	42.0
11/02/2024 07:00:00	33.3	7	8	35	32.5	37.5%	27.6
11/02/2024 08:00:00	30.0	16	19	35	32.5	15.8%	27.4
11/02/2024 09:00:00	32.7	31	37	40	32.9	32.4%	25.9
11/02/2024 10:00:00	32.9	47	55	45	33.8	27.3%	27.6
11/02/2024 11:00:00	32.1	54	63	40	33.2	22.2%	26.5
11/02/2024 12:00:00	31.8	71	84	45	34.2	21.4%	26.8
11/02/2024 13:00:00	30.8	60	71	35	32.5	18.3%	26.3
11/02/2024 14:00:00	32.1	74	87	40	32.7	25.3%	26.9
11/02/2024 15:00:00	32.1	68	80	45	33.9	22.5%	26.8
11/02/2024 16:00:00	32.5	44	52	45	33.6	26.9%	26.9
11/02/2024 17:00:00	31.4	45	53	40	34.0	18.9%	26.8
11/02/2024 18:00:00	33.1	43	51	40	34.4	25.5%	27.9
11/02/2024 19:00:00	32.7	34	40	40	32.9	30.0%	26.8
11/02/2024 20:00:00	31.0	21	25	35	32.5	20.0%	24.4
11/02/2024 21:00:00	33.3	11	13	40	33.8	30.8%	26.4
11/02/2024 22:00:00	34.0	10	12	40	33.3	50.0%	30.1
11/02/2024 23:00:00	30.0	3	3	30	0.0	0.0%	27.0
12/02/2024 00:00:00	60.0	2	2	60	57.5	50.0%	42.0
12/02/2024 01:00:00	40.0	2	2	40	35.0	100.0%	34.5
12/02/2024 02:00:00	25.0	2	2	25	0.0	0.0%	19.5
12/02/2024 03:00:00	0.0	0	0	0	0.0	0.0%	0.0
12/02/2024 04:00:00	30.0	1	1	30	0.0	0.0%	27.0
12/02/2024 05:00:00	30.0	1	1	30	0.0	0.0%	27.0
12/02/2024 06:00:00	33.3	8	9	35	32.5	33.3%	26.8
12/02/2024 07:00:00	33.8	26	31	45	35.6	25.8%	27.1
12/02/2024 08:00:00	34.1	99	116	40	33.3	46.6%	29.0
12/02/2024 09:00:00	33.5	108	127	40	33.3	36.2%	28.4
12/02/2024 10:00:00	29.7	71	83	40	33.6	10.8%	25.9
12/02/2024 11:00:00	32.0	88	103	40	33.2	22.3%	27.1
12/02/2024 12:00:00	33.1	58	68	40	33.9	26.5%	26.8
12/02/2024 13:00:00	30.0	57	67	40	34.5	14.9%	26.4
12/02/2024 14:00:00	32.2	60	71	40	33.1	25.4%	27.1
12/02/2024 15:00:00	32.0	64	75	40	33.1	22.7%	26.7
12/02/2024 16:00:00	31.9	65	76	40	33.4	21.1%	26.2
12/02/2024 17:00:00	31.8	65	76	40	33.1	21.1%	26.6



Incoming Summary  
Norwich Rd/Mill Rd Facing Lingwood  
By Beech tree

from Thu-Feb-01-2024-12-00-AM to Thu-Feb-29-2024-11-59-PM

12/02/2024 18:00:00	31.7	63	74	40	32.8	21.6%	26.8
12/02/2024 19:00:00	31.4	32	38	40	33.1	21.1%	25.0
12/02/2024 20:00:00	29.6	22	26	35	32.5	11.5%	25.5
12/02/2024 21:00:00	35.0	14	16	40	33.4	68.8%	30.3
12/02/2024 22:00:00	40.0	8	9	45	36.5	55.6%	30.9
12/02/2024 23:00:00	29.4	10	12	35	32.5	8.3%	26.4
13/02/2024 00:00:00	0.0	0	0	0	0.0	0.0%	0.0
13/02/2024 01:00:00	45.0	2	2	45	37.5	100.0%	37.0
13/02/2024 02:00:00	0.0	0	0	0	0.0	0.0%	0.0
13/02/2024 03:00:00	45.0	1	1	45	42.5	100.0%	42.0
13/02/2024 04:00:00	35.0	1	1	35	32.5	100.0%	32.0
13/02/2024 05:00:00	30.0	2	2	30	0.0	0.0%	24.5
13/02/2024 06:00:00	32.5	4	5	35	32.5	40.0%	27.2
13/02/2024 07:00:00	34.5	37	43	45	34.5	34.9%	28.6
13/02/2024 08:00:00	33.2	120	141	40	33.5	30.5%	28.0
13/02/2024 09:00:00	32.7	118	139	45	33.7	26.6%	27.6
13/02/2024 10:00:00	30.4	85	100	45	33.4	16.0%	26.4
13/02/2024 11:00:00	29.9	63	74	35	32.5	13.5%	26.3
13/02/2024 12:00:00	31.9	66	78	40	33.1	23.1%	27.0
13/02/2024 13:00:00	31.4	73	86	40	33.4	19.8%	27.0
13/02/2024 14:00:00	31.2	54	64	40	32.9	20.3%	26.9
13/02/2024 15:00:00	29.9	57	67	35	32.5	13.4%	26.7
13/02/2024 16:00:00	32.7	82	96	45	33.5	27.1%	27.1
13/02/2024 17:00:00	33.2	62	73	40	33.3	32.9%	27.5
13/02/2024 18:00:00	29.6	64	75	40	35.6	10.7%	25.9
13/02/2024 19:00:00	32.8	58	68	40	33.3	27.9%	26.8
13/02/2024 20:00:00	31.7	38	45	40	33.0	22.2%	26.6
13/02/2024 21:00:00	29.2	10	12	40	37.5	8.3%	24.3
13/02/2024 22:00:00	32.0	15	18	35	32.5	27.8%	24.4
13/02/2024 23:00:00	30.0	3	4	35	32.5	25.0%	27.3
14/02/2024 00:00:00	35.0	2	2	35	32.5	100.0%	32.0
14/02/2024 01:00:00	25.0	1	1	25	0.0	0.0%	22.0
14/02/2024 02:00:00	0.0	0	0	0	0.0	0.0%	0.0
14/02/2024 03:00:00	35.0	1	1	35	32.5	100.0%	32.0
14/02/2024 04:00:00	30.0	1	1	30	0.0	0.0%	27.0
14/02/2024 05:00:00	30.0	1	1	30	0.0	0.0%	27.0
14/02/2024 06:00:00	35.0	8	9	40	33.8	44.4%	27.0
14/02/2024 07:00:00	34.4	26	30	50	34.6	40.0%	28.4
14/02/2024 08:00:00	32.9	104	122	45	33.3	29.5%	27.9
14/02/2024 09:00:00	32.3	106	125	40	33.3	24.8%	26.9
14/02/2024 10:00:00	31.6	87	102	45	33.8	19.6%	26.9
14/02/2024 11:00:00	32.5	60	70	45	35.4	20.0%	27.6
14/02/2024 12:00:00	29.9	77	91	40	33.3	14.3%	25.5
14/02/2024 13:00:00	29.6	82	96	40	33.4	11.5%	25.1
14/02/2024 14:00:00	31.7	54	64	40	33.2	21.9%	26.8
14/02/2024 15:00:00	30.5	63	74	40	33.3	16.2%	26.4
14/02/2024 16:00:00	31.9	62	73	45	33.8	21.9%	26.8

Incoming Summary  
Norwich Rd/Mill Rd Facing Lingwood  
By Beech tree

from Thu-Feb-01-2024-12-00-AM to Thu-Feb-29-2024-11-59-PM

14/02/2024 17:00:00	31.5	71	84	40	33.7	20.2%	26.4
14/02/2024 18:00:00	31.3	88	103	40	33.6	18.4%	26.1
14/02/2024 19:00:00	31.4	40	47	50	34.7	19.1%	27.3
14/02/2024 20:00:00	33.6	30	35	45	34.5	28.6%	27.6
14/02/2024 21:00:00	33.0	19	22	40	33.3	27.3%	25.0
14/02/2024 22:00:00	38.8	8	9	40	35.8	66.7%	32.7
14/02/2024 23:00:00	35.0	3	3	35	32.5	66.7%	28.7
15/02/2024 00:00:00	40.0	3	3	40	34.2	100.0%	34.0
15/02/2024 01:00:00	0.0	0	0	0	0.0	0.0%	0.0
15/02/2024 02:00:00	0.0	0	0	0	0.0	0.0%	0.0
15/02/2024 03:00:00	0.0	0	0	0	0.0	0.0%	0.0
15/02/2024 04:00:00	30.0	1	1	30	0.0	0.0%	27.0
15/02/2024 05:00:00	30.0	2	2	30	0.0	0.0%	24.5
15/02/2024 06:00:00	37.5	7	8	40	35.8	37.5%	27.6
15/02/2024 07:00:00	34.0	28	33	40	34.7	27.3%	26.0
15/02/2024 08:00:00	32.5	94	111	40	33.4	26.1%	27.4
15/02/2024 09:00:00	34.8	104	122	45	34.9	34.4%	28.6
15/02/2024 10:00:00	29.6	66	78	35	32.5	11.5%	25.8
15/02/2024 11:00:00	29.1	71	83	35	32.5	4.8%	24.9
15/02/2024 12:00:00	32.5	74	87	45	33.6	25.3%	27.7
15/02/2024 13:00:00	32.1	67	79	40	33.0	24.1%	27.3
15/02/2024 14:00:00	33.1	63	74	40	33.7	28.4%	27.3
15/02/2024 15:00:00	32.1	57	67	45	33.8	22.4%	26.7
15/02/2024 16:00:00	32.5	63	74	45	34.2	24.3%	27.6
15/02/2024 17:00:00	32.2	82	97	40	32.9	25.8%	27.7
15/02/2024 18:00:00	32.1	63	74	40	33.4	23.0%	27.7
15/02/2024 19:00:00	33.5	48	57	45	34.7	28.1%	26.2
15/02/2024 20:00:00	32.5	48	56	45	33.6	25.0%	26.6
15/02/2024 21:00:00	34.3	18	21	40	33.6	42.9%	27.9
15/02/2024 22:00:00	33.3	19	22	50	38.5	22.7%	28.5
15/02/2024 23:00:00	35.0	1	1	35	32.5	100.0%	32.0
16/02/2024 00:00:00	35.0	4	5	40	34.2	60.0%	31.0
16/02/2024 01:00:00	20.0	2	2	20	0.0	0.0%	17.5
16/02/2024 02:00:00	40.0	1	1	40	37.5	100.0%	37.0
16/02/2024 03:00:00	0.0	0	0	0	0.0	0.0%	0.0
16/02/2024 04:00:00	30.0	1	1	30	0.0	0.0%	27.0
16/02/2024 05:00:00	40.0	2	2	40	37.5	50.0%	29.5
16/02/2024 06:00:00	33.3	10	12	40	33.8	33.3%	28.0
16/02/2024 07:00:00	32.8	28	33	40	33.0	30.3%	27.3
16/02/2024 08:00:00	33.6	93	109	45	33.8	33.0%	27.7
16/02/2024 09:00:00	33.2	91	107	40	33.2	32.7%	28.1
16/02/2024 10:00:00	30.9	96	113	40	33.3	17.7%	26.6
16/02/2024 11:00:00	31.9	82	97	45	33.9	21.6%	27.0
16/02/2024 12:00:00	32.2	75	88	40	33.2	23.9%	27.1
16/02/2024 13:00:00	32.2	70	82	40	33.3	23.2%	26.8
16/02/2024 14:00:00	32.1	65	77	40	33.0	24.7%	26.9
16/02/2024 15:00:00	31.5	60	71	40	33.2	21.1%	27.4

Incoming Summary  
Norwich Rd/Mill Rd Facing Lingwood  
By Beech tree

from Thu-Feb-01-2024-12-00-AM to Thu-Feb-29-2024-11-59-PM

16/02/2024 16:00:00	31.4	75	88	35	32.5	20.5%	26.3
16/02/2024 17:00:00	33.0	73	86	40	34.1	25.6%	27.7
16/02/2024 18:00:00	32.7	77	91	40	33.1	29.7%	27.2
16/02/2024 19:00:00	31.5	56	66	45	33.2	21.2%	27.0
16/02/2024 20:00:00	33.6	29	34	40	34.0	29.4%	27.8
16/02/2024 21:00:00	36.7	17	20	45	36.7	30.0%	27.9
16/02/2024 22:00:00	33.6	15	18	40	33.1	44.4%	28.9
16/02/2024 23:00:00	33.0	12	14	35	32.5	35.7%	28.4
17/02/2024 00:00:00	35.0	2	2	35	32.5	50.0%	27.0
17/02/2024 01:00:00	40.0	2	2	40	35.0	100.0%	34.5
17/02/2024 02:00:00	0.0	0	0	0	0.0	0.0%	0.0
17/02/2024 03:00:00	0.0	0	0	0	0.0	0.0%	0.0
17/02/2024 04:00:00	30.0	1	1	30	0.0	0.0%	27.0
17/02/2024 05:00:00	0.0	0	0	0	0.0	0.0%	0.0
17/02/2024 06:00:00	32.5	4	5	35	32.5	40.0%	28.0
17/02/2024 07:00:00	33.8	9	11	40	33.5	45.5%	28.9
17/02/2024 08:00:00	34.2	29	34	40	33.5	44.1%	28.5
17/02/2024 09:00:00	32.5	47	55	40	33.7	23.6%	27.7
17/02/2024 10:00:00	32.1	81	95	40	33.5	22.1%	27.0
17/02/2024 11:00:00	31.7	97	114	40	33.1	21.1%	26.3
17/02/2024 12:00:00	32.9	71	83	40	33.4	27.7%	27.7
17/02/2024 13:00:00	32.0	65	76	40	33.1	22.4%	27.2
17/02/2024 14:00:00	31.9	69	81	40	33.1	22.2%	26.9
17/02/2024 15:00:00	33.4	56	66	45	33.9	31.8%	27.7
17/02/2024 16:00:00	31.5	56	66	40	33.7	19.7%	27.3
17/02/2024 17:00:00	32.9	61	72	40	33.2	30.6%	27.4
17/02/2024 18:00:00	32.3	62	73	45	33.6	24.7%	27.2
17/02/2024 19:00:00	36.4	33	39	50	35.8	38.5%	28.6
17/02/2024 20:00:00	33.1	23	27	45	33.6	33.3%	28.0
17/02/2024 21:00:00	33.5	23	27	40	33.0	40.7%	27.3
17/02/2024 22:00:00	35.0	14	17	45	34.7	52.9%	31.0
17/02/2024 23:00:00	35.0	8	10	40	35.8	30.0%	29.1
18/02/2024 00:00:00	38.3	4	5	40	37.5	60.0%	33.0
18/02/2024 01:00:00	35.0	3	3	35	32.5	33.3%	27.0
18/02/2024 02:00:00	30.0	2	2	30	0.0	0.0%	24.5
18/02/2024 03:00:00	35.0	1	1	35	32.5	100.0%	32.0
18/02/2024 04:00:00	40.0	2	2	40	35.0	100.0%	34.5
18/02/2024 05:00:00	30.0	1	1	30	0.0	0.0%	27.0
18/02/2024 06:00:00	40.0	4	5	45	37.5	60.0%	31.0
18/02/2024 07:00:00	35.0	8	9	40	33.5	55.6%	30.6
18/02/2024 08:00:00	32.5	14	17	45	36.3	23.5%	27.5
18/02/2024 09:00:00	32.0	20	23	35	32.5	21.7%	26.0
18/02/2024 10:00:00	32.1	39	46	40	34.0	21.7%	27.6
18/02/2024 11:00:00	33.3	51	60	45	34.3	28.3%	27.6
18/02/2024 12:00:00	33.6	57	67	45	33.8	34.3%	27.7
18/02/2024 13:00:00	32.3	63	74	45	33.6	24.3%	26.5
18/02/2024 14:00:00	32.2	57	67	40	32.8	25.4%	27.8

Incoming Summary  
 Norwich Rd/Mill Rd Facing Lingwood  
 By Beech tree

from Thu-Feb-01-2024-12-00-AM to Thu-Feb-29-2024-11-59-PM

18/02/2024 15:00:00	32.8	58	68	45	33.6	27.9%	27.4
18/02/2024 16:00:00	32.9	48	57	40	33.4	29.8%	28.1
18/02/2024 17:00:00	33.6	46	54	40	34.1	29.6%	27.5
18/02/2024 18:00:00	34.0	32	38	45	34.3	36.8%	28.7
18/02/2024 19:00:00	32.5	28	33	40	33.8	24.2%	27.7
18/02/2024 20:00:00	35.0	22	26	45	35.3	34.6%	25.8
18/02/2024 21:00:00	31.2	17	20	35	32.5	20.0%	24.5
18/02/2024 22:00:00	30.0	3	4	35	32.5	25.0%	28.3
18/02/2024 23:00:00	30.0	3	4	35	32.5	25.0%	28.5
19/02/2024 00:00:00	40.0	3	3	40	35.0	66.7%	32.0
19/02/2024 01:00:00	30.0	3	3	30	0.0	0.0%	27.0
19/02/2024 02:00:00	45.0	3	3	45	35.8	100.0%	35.3
19/02/2024 03:00:00	40.0	2	2	40	37.5	100.0%	37.0
19/02/2024 04:00:00	40.0	1	1	40	37.5	100.0%	37.0
19/02/2024 05:00:00	25.0	1	1	25	0.0	0.0%	22.0
19/02/2024 06:00:00	35.0	3	4	40	34.2	75.0%	32.0
19/02/2024 07:00:00	34.3	34	40	40	33.6	45.0%	29.2
19/02/2024 08:00:00	33.6	60	71	40	33.8	33.8%	28.3
19/02/2024 09:00:00	33.7	68	80	50	34.1	36.3%	28.5
19/02/2024 10:00:00	32.2	76	89	40	33.0	24.7%	26.8
19/02/2024 11:00:00	31.8	64	75	40	33.1	21.3%	26.9
19/02/2024 12:00:00	31.8	61	72	35	32.5	23.6%	26.8
19/02/2024 13:00:00	32.7	56	66	40	33.7	25.8%	27.0
19/02/2024 14:00:00	32.9	65	77	45	34.5	26.0%	27.1
19/02/2024 15:00:00	29.5	74	87	40	33.1	10.3%	25.6
19/02/2024 16:00:00	31.8	68	80	40	33.4	21.3%	26.9
19/02/2024 17:00:00	32.2	57	67	40	32.8	25.4%	27.4
19/02/2024 18:00:00	30.0	60	71	40	33.4	15.5%	25.8
19/02/2024 19:00:00	33.1	36	42	40	33.9	26.2%	26.5
19/02/2024 20:00:00	33.1	41	48	45	34.6	25.0%	27.1
19/02/2024 21:00:00	33.3	5	6	35	32.5	50.0%	28.0
19/02/2024 22:00:00	34.2	13	15	40	33.2	46.7%	27.9
19/02/2024 23:00:00	33.3	3	4	35	32.5	75.0%	30.8
20/02/2024 00:00:00	30.0	1	1	30	0.0	0.0%	27.0
20/02/2024 01:00:00	35.0	2	2	35	32.5	100.0%	32.0
20/02/2024 02:00:00	0.0	0	0	0	0.0	0.0%	0.0
20/02/2024 03:00:00	0.0	0	0	0	0.0	0.0%	0.0
20/02/2024 04:00:00	30.0	1	1	30	0.0	0.0%	27.0
20/02/2024 05:00:00	45.0	3	3	45	37.5	66.7%	33.7
20/02/2024 06:00:00	33.8	6	7	35	32.5	57.1%	30.0
20/02/2024 07:00:00	36.0	30	35	45	34.3	54.3%	30.4
20/02/2024 08:00:00	33.4	73	86	40	33.6	32.6%	28.5
20/02/2024 09:00:00	33.9	84	99	50	34.5	33.3%	28.2
20/02/2024 10:00:00	30.0	80	94	35	32.5	14.9%	25.9
20/02/2024 11:00:00	29.9	85	100	35	32.5	14.0%	25.4
20/02/2024 12:00:00	29.9	83	98	35	32.5	14.3%	25.9
20/02/2024 13:00:00	31.0	58	68	40	33.3	17.6%	26.2

Incoming Summary  
Norwich Rd/Mill Rd Facing Lingwood  
By Beech tree

from Thu-Feb-01-2024-12-00-AM to Thu-Feb-29-2024-11-59-PM

20/02/2024 14:00:00	32.9	65	77	40	33.1	31.2%	28.1
20/02/2024 15:00:00	30.6	62	73	40	34.2	16.4%	26.9
20/02/2024 16:00:00	33.1	65	76	40	33.7	27.6%	27.8
20/02/2024 17:00:00	31.4	64	75	50	33.5	20.0%	26.3
20/02/2024 18:00:00	33.0	54	63	40	33.3	28.6%	27.2
20/02/2024 19:00:00	32.9	48	57	45	34.1	28.1%	27.6
20/02/2024 20:00:00	30.0	42	50	40	33.1	16.0%	26.0
20/02/2024 21:00:00	38.0	13	15	40	36.1	46.7%	27.5
20/02/2024 22:00:00	33.3	14	16	40	33.8	25.0%	25.4
20/02/2024 23:00:00	30.0	4	5	35	32.5	20.0%	25.2
21/02/2024 00:00:00	35.0	1	1	35	32.5	100.0%	32.0
21/02/2024 01:00:00	35.0	2	2	35	32.5	50.0%	29.5
21/02/2024 02:00:00	35.0	1	1	35	32.5	100.0%	32.0
21/02/2024 03:00:00	0.0	0	0	0	0.0	0.0%	0.0
21/02/2024 04:00:00	30.0	1	1	30	0.0	0.0%	27.0
21/02/2024 05:00:00	0.0	0	0	0	0.0	0.0%	0.0
21/02/2024 06:00:00	30.0	9	11	40	35.0	18.2%	27.1
21/02/2024 07:00:00	34.0	28	33	40	33.7	39.4%	28.6
21/02/2024 08:00:00	33.4	75	88	40	32.9	38.6%	28.4
21/02/2024 09:00:00	33.1	71	83	40	33.6	27.7%	27.5
21/02/2024 10:00:00	31.9	69	81	40	33.1	22.2%	26.9
21/02/2024 11:00:00	29.8	69	81	40	33.0	12.3%	26.8
21/02/2024 12:00:00	31.8	72	85	40	33.0	22.4%	26.1
21/02/2024 13:00:00	31.7	53	62	40	32.9	21.0%	26.5
21/02/2024 14:00:00	32.7	48	57	40	33.8	26.3%	27.7
21/02/2024 15:00:00	32.2	53	62	40	34.0	21.0%	26.8
21/02/2024 16:00:00	32.3	50	59	45	33.5	25.4%	26.4
21/02/2024 17:00:00	32.9	52	61	40	33.4	27.9%	27.0
21/02/2024 18:00:00	32.2	55	65	40	32.8	26.2%	26.5
21/02/2024 19:00:00	33.0	40	47	50	34.8	27.7%	27.9
21/02/2024 20:00:00	32.1	34	40	50	34.7	22.5%	27.3
21/02/2024 21:00:00	34.7	23	27	40	33.3	66.7%	30.8
21/02/2024 22:00:00	35.0	6	7	40	33.8	57.1%	30.7
21/02/2024 23:00:00	33.3	3	4	35	32.5	75.0%	28.3
22/02/2024 00:00:00	35.0	1	1	35	32.5	100.0%	32.0
22/02/2024 01:00:00	40.0	3	3	40	34.2	100.0%	33.7
22/02/2024 02:00:00	35.0	1	1	35	32.5	100.0%	32.0
22/02/2024 03:00:00	45.0	1	1	45	42.5	100.0%	42.0
22/02/2024 04:00:00	30.0	1	1	30	0.0	0.0%	27.0
22/02/2024 05:00:00	30.0	1	1	30	0.0	0.0%	27.0
22/02/2024 06:00:00	30.0	3	4	35	32.5	25.0%	28.5
22/02/2024 07:00:00	35.8	29	34	40	34.3	50.0%	29.8
22/02/2024 08:00:00	34.1	72	85	45	33.6	47.1%	29.4
22/02/2024 09:00:00	33.0	72	85	45	33.9	29.4%	28.2
22/02/2024 10:00:00	32.6	69	81	40	33.5	25.9%	27.7
22/02/2024 11:00:00	31.6	64	75	35	32.5	21.3%	26.7
22/02/2024 12:00:00	32.3	73	86	35	32.5	27.9%	27.2

Incoming Summary  
Norwich Rd/Mill Rd Facing Lingwood  
By Beech tree

from Thu-Feb-01-2024-12-00-AM to Thu-Feb-29-2024-11-59-PM

22/02/2024 13:00:00	33.2	78	92	45	34.0	28.3%	27.6
22/02/2024 14:00:00	33.7	60	71	45	33.9	35.2%	27.7
22/02/2024 15:00:00	32.5	52	61	45	33.4	26.2%	27.1
22/02/2024 16:00:00	33.6	66	78	40	33.3	38.5%	28.0
22/02/2024 17:00:00	31.4	55	65	40	33.3	20.0%	26.4
22/02/2024 18:00:00	30.0	46	54	35	32.5	14.8%	25.9
22/02/2024 19:00:00	33.0	37	43	45	35.3	20.9%	26.2
22/02/2024 20:00:00	31.9	33	39	40	33.1	23.1%	26.2
22/02/2024 21:00:00	36.7	17	20	45	35.6	40.0%	29.5
22/02/2024 22:00:00	35.0	10	12	50	39.2	25.0%	28.8
22/02/2024 23:00:00	30.0	6	7	35	32.5	14.3%	26.4
23/02/2024 00:00:00	30.0	1	1	30	0.0	0.0%	27.0
23/02/2024 01:00:00	30.0	3	3	30	0.0	0.0%	25.3
23/02/2024 02:00:00	30.0	1	1	30	0.0	0.0%	27.0
23/02/2024 03:00:00	28.8	3	4	30	0.0	0.0%	27.5
23/02/2024 04:00:00	30.0	1	1	30	0.0	0.0%	27.0
23/02/2024 05:00:00	0.0	0	0	0	0.0	0.0%	0.0
23/02/2024 06:00:00	33.0	8	10	35	32.5	50.0%	27.2
23/02/2024 07:00:00	33.9	31	36	40	33.8	33.3%	28.7
23/02/2024 08:00:00	33.2	93	109	45	33.0	35.8%	28.5
23/02/2024 09:00:00	33.3	74	87	45	33.5	33.3%	28.0
23/02/2024 10:00:00	33.4	69	81	45	33.9	30.9%	27.1
23/02/2024 11:00:00	32.2	81	95	40	33.4	23.2%	27.6
23/02/2024 12:00:00	29.9	94	110	40	33.2	13.6%	25.4
23/02/2024 13:00:00	33.1	76	89	45	34.5	25.8%	27.5
23/02/2024 14:00:00	33.3	74	87	40	33.4	32.2%	28.2
23/02/2024 15:00:00	30.9	81	95	35	32.5	17.9%	26.1
23/02/2024 16:00:00	32.5	81	95	40	33.1	26.3%	26.8
23/02/2024 17:00:00	32.6	78	92	40	33.1	28.3%	27.2
23/02/2024 18:00:00	32.5	63	74	45	35.0	21.6%	27.2
23/02/2024 19:00:00	30.0	51	60	40	33.6	15.0%	25.1
23/02/2024 20:00:00	30.8	37	44	40	33.8	18.2%	26.6
23/02/2024 21:00:00	37.5	14	17	50	36.9	47.1%	31.2
23/02/2024 22:00:00	36.2	14	17	40	35.8	35.3%	29.3
23/02/2024 23:00:00	30.0	9	11	40	35.0	18.2%	28.1
24/02/2024 00:00:00	35.0	3	3	35	32.5	33.3%	27.0
24/02/2024 01:00:00	40.0	2	2	40	35.0	100.0%	34.5
24/02/2024 02:00:00	35.0	2	2	35	32.5	50.0%	24.5
24/02/2024 03:00:00	35.0	2	2	35	32.5	50.0%	27.0
24/02/2024 04:00:00	35.0	1	1	35	32.5	100.0%	32.0
24/02/2024 05:00:00	30.0	1	1	30	0.0	0.0%	27.0
24/02/2024 06:00:00	32.5	4	5	35	32.5	40.0%	26.0
24/02/2024 07:00:00	33.3	8	9	35	32.5	33.3%	27.2
24/02/2024 08:00:00	34.0	20	23	40	33.9	30.4%	27.6
24/02/2024 09:00:00	33.3	49	58	45	33.5	36.2%	28.0
24/02/2024 10:00:00	32.6	76	89	40	33.1	27.0%	27.1
24/02/2024 11:00:00	32.5	72	85	40	32.9	28.2%	26.7

Incoming Summary  
Norwich Rd/Mill Rd Facing Lingwood  
By Beech tree

from Thu-Feb-01-2024-12-00-AM to Thu-Feb-29-2024-11-59-PM

24/02/2024 12:00:00	32.4	84	99	40	32.7	28.3%	26.7
24/02/2024 13:00:00	32.1	75	88	45	33.5	22.7%	27.0
24/02/2024 14:00:00	32.8	64	75	40	33.5	26.7%	27.7
24/02/2024 15:00:00	34.2	58	68	45	34.1	36.8%	27.9
24/02/2024 16:00:00	33.2	60	70	40	33.2	32.9%	27.5
24/02/2024 17:00:00	32.7	48	57	40	33.8	26.3%	27.2
24/02/2024 18:00:00	33.5	63	74	45	35.0	27.0%	27.5
24/02/2024 19:00:00	32.5	48	56	40	34.2	21.4%	26.9
24/02/2024 20:00:00	34.2	32	38	45	35.2	28.9%	27.6
24/02/2024 21:00:00	34.0	12	14	40	33.3	42.9%	28.5
24/02/2024 22:00:00	29.4	9	11	35	32.5	9.1%	25.4
24/02/2024 23:00:00	32.5	14	17	40	35.0	23.5%	27.8
25/02/2024 00:00:00	20.0	3	4	50	47.5	25.0%	23.3
25/02/2024 01:00:00	45.0	3	3	45	40.0	66.7%	35.3
25/02/2024 02:00:00	0.0	0	0	0	0.0	0.0%	0.0
25/02/2024 03:00:00	0.0	0	0	0	0.0	0.0%	0.0
25/02/2024 04:00:00	0.0	0	0	0	0.0	0.0%	0.0
25/02/2024 05:00:00	35.0	4	5	40	35.0	40.0%	29.0
25/02/2024 06:00:00	37.5	4	5	40	35.8	60.0%	30.0
25/02/2024 07:00:00	35.0	3	4	40	35.0	50.0%	30.8
25/02/2024 08:00:00	33.9	21	25	40	33.4	44.0%	29.4
25/02/2024 09:00:00	33.3	18	21	40	33.2	33.3%	28.1
25/02/2024 10:00:00	33.8	41	48	40	33.8	33.3%	27.4
25/02/2024 11:00:00	33.1	54	63	40	32.7	34.9%	27.9
25/02/2024 12:00:00	32.7	49	58	40	33.8	25.9%	27.6
25/02/2024 13:00:00	33.2	69	81	40	33.3	32.1%	27.9
25/02/2024 14:00:00	33.6	62	73	45	34.2	32.9%	28.4
25/02/2024 15:00:00	33.1	55	65	40	33.5	30.8%	27.5
25/02/2024 16:00:00	31.5	50	59	40	33.3	20.3%	27.2
25/02/2024 17:00:00	30.7	54	63	40	34.0	15.9%	25.9
25/02/2024 18:00:00	32.0	37	44	45	35.3	20.5%	27.2
25/02/2024 19:00:00	32.5	38	45	60	34.4	28.9%	27.7
25/02/2024 20:00:00	33.3	20	24	40	35.0	25.0%	27.0
25/02/2024 21:00:00	37.5	12	14	40	34.7	64.3%	31.4
25/02/2024 22:00:00	37.5	5	6	40	35.8	50.0%	31.2
25/02/2024 23:00:00	40.0	4	5	45	37.5	60.0%	33.0
26/02/2024 00:00:00	0.0	0	0	0	0.0	0.0%	0.0
26/02/2024 01:00:00	40.0	1	1	40	37.5	100.0%	37.0
26/02/2024 02:00:00	0.0	0	0	0	0.0	0.0%	0.0
26/02/2024 03:00:00	35.0	2	2	35	32.5	100.0%	32.0
26/02/2024 04:00:00	30.0	1	1	30	0.0	0.0%	27.0
26/02/2024 05:00:00	25.0	1	1	25	0.0	0.0%	22.0
26/02/2024 06:00:00	33.3	5	6	35	32.5	50.0%	29.7
26/02/2024 07:00:00	36.0	26	31	45	35.0	45.2%	29.5
26/02/2024 08:00:00	33.5	115	135	45	33.8	31.9%	28.2
26/02/2024 09:00:00	32.6	120	141	40	33.6	24.8%	27.8
26/02/2024 10:00:00	31.0	80	94	45	33.4	18.1%	26.7

Incoming Summary  
Norwich Rd/Mill Rd Facing Lingwood  
By Beech tree

from Thu-Feb-01-2024-12-00-AM to Thu-Feb-29-2024-11-59-PM

26/02/2024 11:00:00	32.5	76	89	45	34.3	22.5%	27.3
26/02/2024 12:00:00	29.7	91	107	45	34.0	12.1%	24.6
26/02/2024 13:00:00	31.9	59	69	45	33.5	21.7%	26.9
26/02/2024 14:00:00	32.4	72	85	40	32.9	27.1%	26.9
26/02/2024 15:00:00	31.7	43	51	40	33.4	21.6%	26.4
26/02/2024 16:00:00	31.6	84	99	40	33.0	21.2%	26.8
26/02/2024 17:00:00	33.1	68	80	45	33.7	31.3%	27.9
26/02/2024 18:00:00	31.7	60	70	45	33.6	20.0%	27.3
26/02/2024 19:00:00	33.5	37	44	50	35.4	31.8%	28.3
26/02/2024 20:00:00	31.7	42	49	55	34.5	20.4%	26.3
26/02/2024 21:00:00	38.0	16	19	50	36.5	52.6%	31.4
26/02/2024 22:00:00	35.0	5	6	40	33.8	66.7%	31.3
26/02/2024 23:00:00	35.0	1	1	35	32.5	100.0%	32.0
27/02/2024 00:00:00	0.0	0	0	0	0.0	0.0%	0.0
27/02/2024 01:00:00	35.0	3	3	35	32.5	33.3%	28.7
27/02/2024 02:00:00	50.0	3	3	50	47.5	33.3%	33.7
27/02/2024 03:00:00	0.0	0	0	0	0.0	0.0%	0.0
27/02/2024 04:00:00	30.0	1	1	30	0.0	0.0%	27.0
27/02/2024 05:00:00	35.0	1	1	35	32.5	100.0%	32.0
27/02/2024 06:00:00	35.0	5	6	45	34.5	83.3%	32.0
27/02/2024 07:00:00	35.0	37	43	45	34.6	39.5%	29.3
27/02/2024 08:00:00	34.1	110	129	45	33.9	38.8%	29.0
27/02/2024 09:00:00	33.5	108	127	45	34.0	31.5%	27.8
27/02/2024 10:00:00	30.0	96	113	40	32.8	15.0%	26.3
27/02/2024 11:00:00	29.9	80	94	40	33.3	13.8%	26.3
27/02/2024 12:00:00	29.7	69	81	40	33.0	12.3%	25.4
27/02/2024 13:00:00	32.1	70	82	40	33.6	22.0%	26.7
27/02/2024 14:00:00	30.9	56	66	40	32.9	18.2%	26.9
27/02/2024 15:00:00	30.0	71	84	40	32.9	15.5%	26.0
27/02/2024 16:00:00	31.4	65	77	40	33.1	20.8%	27.0
27/02/2024 17:00:00	33.9	68	80	40	33.7	37.5%	28.2
27/02/2024 18:00:00	31.2	67	79	45	33.8	19.0%	26.7
27/02/2024 19:00:00	31.7	50	59	40	32.9	22.0%	26.5
27/02/2024 20:00:00	32.2	36	42	40	33.0	23.8%	26.0
27/02/2024 21:00:00	33.6	20	24	45	34.7	37.5%	29.0
27/02/2024 22:00:00	33.3	8	10	40	33.8	40.0%	25.7
27/02/2024 23:00:00	35.0	1	1	35	32.5	100.0%	32.0
28/02/2024 00:00:00	50.0	3	3	50	47.5	33.3%	34.0
28/02/2024 01:00:00	30.0	1	1	30	0.0	0.0%	27.0
28/02/2024 02:00:00	0.0	0	0	0	0.0	0.0%	0.0
28/02/2024 03:00:00	0.0	0	0	0	0.0	0.0%	0.0
28/02/2024 04:00:00	45.0	3	3	45	42.5	33.3%	32.0
28/02/2024 05:00:00	35.0	1	1	35	32.5	100.0%	32.0
28/02/2024 06:00:00	35.0	7	8	40	33.5	62.5%	30.1
28/02/2024 07:00:00	34.5	27	32	40	33.8	46.9%	28.8
28/02/2024 08:00:00	34.8	104	122	45	34.4	38.5%	28.8
28/02/2024 09:00:00	33.9	118	139	40	34.0	33.1%	28.2



Incoming Summary  
 Norwich Rd/Mill Rd Facing Lingwood  
 By Beech tree

from Thu-Feb-01-2024-12-00-AM to Thu-Feb-29-2024-11-59-PM

28/02/2024 10:00:00	32.5	81	95	40	32.9	27.4%	27.1
28/02/2024 11:00:00	31.2	78	92	45	34.3	18.5%	26.5
28/02/2024 12:00:00	31.7	82	97	35	32.5	23.7%	26.6
28/02/2024 13:00:00	32.1	69	81	40	33.6	22.2%	27.1
28/02/2024 14:00:00	31.8	66	78	40	32.8	23.1%	27.1
28/02/2024 15:00:00	30.9	64	75	40	33.3	17.3%	26.6
28/02/2024 16:00:00	31.9	86	101	50	34.1	21.8%	27.0
28/02/2024 17:00:00	31.8	76	90	55	33.7	23.3%	27.4
28/02/2024 18:00:00	32.2	75	88	40	33.0	25.0%	27.3
28/02/2024 19:00:00	32.3	65	77	45	34.3	24.7%	26.9
28/02/2024 20:00:00	34.2	34	40	50	34.6	42.5%	28.3
28/02/2024 21:00:00	33.3	19	22	50	36.5	22.7%	27.0
28/02/2024 22:00:00	35.0	14	16	40	34.2	37.5%	28.8
28/02/2024 23:00:00	35.0	4	5	40	35.0	40.0%	29.0
29/02/2024 00:00:00	40.0	5	6	45	37.5	83.3%	35.5
29/02/2024 01:00:00	0.0	0	0	0	0.0	0.0%	0.0
29/02/2024 02:00:00	0.0	0	0	0	0.0	0.0%	0.0
29/02/2024 03:00:00	40.0	1	1	40	37.5	100.0%	37.0
29/02/2024 04:00:00	30.0	2	2	30	0.0	0.0%	24.5
29/02/2024 05:00:00	35.0	1	1	35	32.5	100.0%	32.0
29/02/2024 06:00:00	40.0	2	2	40	35.0	100.0%	34.5
29/02/2024 07:00:00	34.7	37	43	40	33.7	48.8%	28.9
29/02/2024 08:00:00	33.8	99	116	40	33.4	39.7%	28.4
29/02/2024 09:00:00	33.7	110	129	45	33.8	34.1%	28.6
29/02/2024 10:00:00	31.9	98	115	40	32.7	23.5%	27.5
29/02/2024 11:00:00	31.9	63	74	45	33.8	21.6%	27.0
29/02/2024 12:00:00	32.4	76	89	40	32.7	27.0%	27.8
29/02/2024 13:00:00	30.4	74	87	40	32.9	16.1%	26.0
29/02/2024 14:00:00	33.5	49	58	45	34.7	27.6%	28.0
29/02/2024 15:00:00	31.4	60	70	40	33.3	18.6%	26.4
29/02/2024 16:00:00	32.9	67	79	40	33.1	30.4%	27.2
29/02/2024 17:00:00	32.1	72	85	45	34.3	22.4%	27.5
29/02/2024 18:00:00	30.8	64	75	40	32.9	17.3%	26.4
29/02/2024 19:00:00	32.1	42	50	45	33.3	26.0%	26.7
29/02/2024 20:00:00	31.9	39	46	40	33.5	21.7%	26.4
29/02/2024 21:00:00	35.0	12	14	40	33.9	50.0%	27.1
29/02/2024 22:00:00	34.0	14	16	40	33.3	37.5%	27.8
29/02/2024 23:00:00	35.0	7	8	40	35.0	25.0%	27.8
01/03/2024 00:00:00	40.0	2	2	40	35.0	100.0%	34.5

Incoming Summary  
Norwich Rd/Mill Rd Facing Lingwood  
By Beech tree

from Thu-Feb-01-2024-12-00-AM to Thu-Feb-29-2024-11-59-PM

Day/Time Ending	85th pctl (MPH)	85th pctl cnts	Total Cnts	Max Speed	Avg Speeder	% Speeders	Avg Speed
02/02/2024 00:00:00	33.4	802	943	50	33.7	32.9%	28.2
03/02/2024 00:00:00	33.1	849	999	45	33.5	30.1%	27.8
04/02/2024 00:00:00	33.1	761	895	50	33.6	29.8%	27.6
05/02/2024 00:00:00	33.2	610	718	50	33.7	31.5%	27.7
06/02/2024 00:00:00	32.6	893	1051	50	33.5	26.5%	27.1
07/02/2024 00:00:00	32.4	986	1160	55	33.9	23.6%	26.9
08/02/2024 00:00:00	32.5	993	1168	45	33.6	25.1%	27.2
09/02/2024 00:00:00	32.3	904	1063	45	33.7	23.5%	27.0
10/02/2024 00:00:00	32.6	1009	1187	50	33.7	25.9%	27.1
11/02/2024 00:00:00	32.3	853	1003	45	33.3	24.5%	26.9
12/02/2024 00:00:00	32.3	648	762	60	33.6	24.4%	26.9
13/02/2024 00:00:00	32.6	921	1083	45	33.4	26.2%	27.1
14/02/2024 00:00:00	32.2	1017	1196	45	33.5	23.4%	27.0
15/02/2024 00:00:00	32.0	991	1166	50	33.8	22.0%	26.8
16/02/2024 00:00:00	32.5	979	1152	50	33.9	24.4%	27.2
17/02/2024 00:00:00	32.5	1032	1214	45	33.4	25.8%	27.2
18/02/2024 00:00:00	32.9	815	959	50	33.7	27.5%	27.5
19/02/2024 00:00:00	33.1	581	684	45	33.8	28.8%	27.5
20/02/2024 00:00:00	32.6	854	1005	50	33.6	26.1%	27.2
21/02/2024 00:00:00	32.4	936	1101	50	33.6	24.4%	27.0
22/02/2024 00:00:00	32.6	814	958	50	33.4	27.0%	27.3
23/02/2024 00:00:00	33.1	850	1000	50	33.7	29.7%	27.6
24/02/2024 00:00:00	32.6	1038	1221	50	33.6	25.9%	27.2
25/02/2024 00:00:00	33.0	806	948	50	33.6	28.7%	27.3
26/02/2024 00:00:00	33.3	604	711	60	33.9	30.2%	27.8
27/02/2024 00:00:00	32.5	1004	1181	55	33.9	25.1%	27.3
28/02/2024 00:00:00	32.4	1027	1208	50	33.7	24.6%	27.2
29/02/2024 00:00:00	32.9	1079	1269	55	33.8	27.5%	27.5
29/02/2024 23:59:59	32.8	988	1162	45	33.5	27.6%	27.5

Incoming Weekly Counts  
 Norwich Rd/Mill Rd Facing Lingwood  
 By Beech tree

from Thu-Feb-01-2024-12-00-AM to Thu-Feb-29-2024-11-59-PM

	29/01/2024	to	04/02/2024							
	Monday	Tuesday	Wednesday	Thursday	Friday	Saturday	Sunday	Week	Weekend	Week Day 85%
Hour	29/01/2024	30/01/2024	31/01/2024	01/02/2024	02/02/2024	03/02/2024	04/02/2024	Day Avg	Avg	Avg Speed
0 - 1	*	*	*	0	0	0	3	0	1.5	0
1 - 2	*	*	*	1	0	2	1	0.5	1.5	35
2 - 3	*	*	*	0	1	0	3	0.5	1.5	30
3 - 4	*	*	*	0	1	1	1	0.5	1	35
4 - 5	*	*	*	4	3	1	0	3.5	0.5	29.15
5 - 6	*	*	*	6	1	8	3	3.5	5.5	30
6 - 7	*	*	*	24	34	11	12	29	11.5	35.75
7 - 8	*	*	*	88	79	24	15	83.5	19.5	34.4
8 - 9	*	*	*	98	91	58	23	94.5	40.5	34.1
9 - 10	*	*	*	76	63	77	61	69.5	69	32.4
10 - 11	*	*	*	53	63	102	58	58	80	33.7
11 - 12	*	*	*	76	41	78	80	58.5	79	33.1
12 - 13	*	*	*	52	54	87	63	53	75	31.6
13 - 14	*	*	*	64	78	84	68	71	76	33.05
14 - 15	*	*	*	62	94	60	68	78	64	32.3
15 - 16	*	*	*	75	86	53	62	80.5	57.5	32
16 - 17	*	*	*	70	101	72	63	85.5	67.5	32.2
17 - 18	*	*	*	83	72	63	45	77.5	54	33.05
18 - 19	*	*	*	37	60	44	22	48.5	33	33.05
19 - 20	*	*	*	42	34	23	28	38	25.5	33
20 - 21	*	*	*	13	17	14	19	15	16.5	34.2
21 - 22	*	*	*	12	15	11	17	13.5	14	34.4
22 - 23	*	*	*	4	8	14	2	6	8	35.4
23 - 24	*	*	*	3	3	8	1	3	4.5	32.5
Totals	0	0	0	943	999	895	718			
% of Total	0%	0%	0%	26.53%	28.1%	25.18%	20.2%			

Incoming Weekly Counts  
 Norwich Rd/Mill Rd Facing Lingwood  
 By Beech tree

from Thu-Feb-01-2024-12-00-AM to Thu-Feb-29-2024-11-59-PM

	05/02/2024	to	11/02/2024							
	Monday	Tuesday	Wednesday	Thursday	Friday	Saturday	Sunday	Week	Weekend	Week Day 85%
Hour	05/02/2024	06/02/2024	07/02/2024	08/02/2024	09/02/2024	10/02/2024	11/02/2024	Day Avg	Avg	Avg Speed
0 - 1	0	1	2	1	3	4	3	1.4	3.5	38.75
1 - 2	0	0	0	1	1	1	2	0.4	1.5	25
2 - 3	0	0	0	2	0	0	1	0.4	0.5	30
3 - 4	3	1	2	1	2	0	0	1.8	0	32
4 - 5	0	1	1	4	1	0	0	1.4	0	33.12
5 - 6	12	7	8	12	12	4	1	10.2	2.5	31.62
6 - 7	35	40	26	36	32	5	8	33.8	6.5	35.26
7 - 8	100	114	123	99	97	26	19	106.6	22.5	33.1
8 - 9	123	127	118	131	114	60	37	122.6	48.5	33.24
9 - 10	85	111	101	76	97	89	55	94	72	31.84
10 - 11	66	89	83	74	91	87	63	80.6	75	31.74
11 - 12	108	85	85	76	96	106	84	90	95	30.6
12 - 13	63	78	75	68	76	95	71	72	83	31.86
13 - 14	49	75	73	66	64	86	87	65.4	86.5	31.66
14 - 15	75	68	72	66	85	72	80	73.2	76	31.12
15 - 16	69	76	96	80	105	68	52	85.2	60	32.2
16 - 17	73	80	64	73	92	80	53	76.4	66.5	31.68
17 - 18	71	64	77	67	69	76	51	69.6	63.5	32.46
18 - 19	49	58	58	41	56	43	40	52.4	41.5	31.78
19 - 20	26	40	48	52	39	37	25	41	31	31.78
20 - 21	18	21	24	18	15	19	13	19.2	16	34.36
21 - 22	19	15	18	14	19	18	12	17	15	33.7
22 - 23	4	5	11	5	13	17	3	7.6	10	34.66
23 - 24	3	4	3	0	8	10	2	3.6	6	32.7
Totals	1051	1160	1168	1063	1187	1003	762			
% of Total	14.21%	15.69%	15.8%	14.38%	16.05%	13.57%	10.31%			

Incoming Weekly Counts  
 Norwich Rd/Mill Rd Facing Lingwood  
 By Beech tree

from Thu-Feb-01-2024-12-00-AM to Thu-Feb-29-2024-11-59-PM

	12/02/2024	to	18/02/2024							
	Monday	Tuesday	Wednesday	Thursday	Friday	Saturday	Sunday	Week	Weekend	Week Day 85%
Hour	12/02/2024	13/02/2024	14/02/2024	15/02/2024	16/02/2024	17/02/2024	18/02/2024	Day Avg	Avg	Avg Speed
0 - 1	2	2	1	0	2	2	3	1.4	2.5	32.5
1 - 2	2	0	0	0	1	0	2	0.6	1	32.5
2 - 3	0	1	1	0	0	0	1	0.4	0.5	40
3 - 4	1	1	1	1	1	1	2	1	1.5	31
4 - 5	1	2	1	2	2	0	1	1.6	0.5	32
5 - 6	9	5	9	8	12	5	5	8.6	5	34.32
6 - 7	31	43	30	33	33	11	9	34	10	33.9
7 - 8	116	141	122	111	109	34	17	119.8	25.5	33.26
8 - 9	127	139	125	122	107	55	23	124	39	33.3
9 - 10	83	100	102	78	113	95	46	95.2	70.5	30.44
10 - 11	103	74	70	83	97	114	60	85.4	87	31.08
11 - 12	68	78	91	87	88	83	67	82.4	75	31.92
12 - 13	67	86	96	79	82	76	74	82	75	31.06
13 - 14	71	64	64	74	77	81	67	70	74	32.06
14 - 15	75	67	74	67	71	66	68	70.8	67	31.2
15 - 16	76	96	73	74	88	66	57	81.4	61.5	32.08
16 - 17	76	73	84	97	86	72	54	83.2	63	32.34
17 - 18	74	75	103	74	91	73	38	83.4	55.5	31.48
18 - 19	38	68	47	57	66	39	33	55.2	36	32.12
19 - 20	26	45	35	56	34	27	26	39.2	26.5	32.2
20 - 21	16	12	22	21	20	27	20	18.2	23.5	33.64
21 - 22	9	18	9	22	18	17	4	15.2	10.5	35.54
22 - 23	12	4	3	1	14	10	4	6.8	7	32.48
23 - 24	0	2	3	5	2	5	3	2.4	4	36.25
Totals	1083	1196	1166	1152	1214	959	684			
% of Total	14.53%	16.05%	15.64%	15.45%	16.29%	12.87%	9.18%			

Incoming Weekly Counts  
 Norwich Rd/Mill Rd Facing Lingwood  
 By Beech tree

from Thu-Feb-01-2024-12-00-AM to Thu-Feb-29-2024-11-59-PM

	19/02/2024	to	25/02/2024							
	Monday	Tuesday	Wednesday	Thursday	Friday	Saturday	Sunday	Week	Weekend	Week Day 85%
Hour	19/02/2024	20/02/2024	21/02/2024	22/02/2024	23/02/2024	24/02/2024	25/02/2024	Day Avg	Avg	Avg Speed
0 - 1	3	2	2	3	3	2	3	2.6	2.5	34
1 - 2	3	0	1	1	1	2	0	1.2	1	36.25
2 - 3	2	0	0	1	4	2	0	1.4	1	37.93
3 - 4	1	1	1	1	1	1	0	1	0.5	32
4 - 5	1	3	0	1	0	1	5	1	3	33.33
5 - 6	4	7	11	4	10	5	5	7.2	5	32.36
6 - 7	40	35	33	34	36	9	4	35.6	6.5	34.8
7 - 8	71	86	88	85	109	23	25	87.8	24	33.54
8 - 9	80	99	83	85	87	58	21	86.8	39.5	33.4
9 - 10	89	94	81	81	81	89	48	85.2	68.5	32.02
10 - 11	75	100	81	75	95	85	63	85.2	74	31.06
11 - 12	72	98	85	86	110	99	58	90.2	78.5	31.14
12 - 13	66	68	62	92	89	88	81	75.4	84.5	32.34
13 - 14	77	77	57	71	87	75	73	73.8	74	33.1
14 - 15	87	73	62	61	95	68	65	75.6	66.5	31.14
15 - 16	80	76	59	78	95	70	59	77.6	64.5	32.66
16 - 17	67	75	61	65	92	57	63	72	60	32.1
17 - 18	71	63	65	54	74	74	44	65.4	59	31.54
18 - 19	42	57	47	43	60	56	45	49.8	50.5	32.4
19 - 20	48	50	40	39	44	38	24	44.2	31	31.58
20 - 21	6	15	27	20	17	14	14	17	14	36.04
21 - 22	15	16	7	12	17	11	6	13.4	8.5	34.74
22 - 23	4	5	4	7	11	17	5	6.2	11	31.32
23 - 24	1	1	1	1	3	4	0	1.4	2	33
Totals	1005	1101	958	1000	1221	948	711			
% of Total	14.47%	15.86%	13.8%	14.4%	17.58%	13.65%	10.24%			

Incoming Weekly Counts  
 Norwich Rd/Mill Rd Facing Lingwood  
 By Beech tree

from Thu-Feb-01-2024-12-00-AM to Thu-Feb-29-2024-11-59-PM

	26/02/2024	to	03/03/2024							
	Monday	Tuesday	Wednesday	Thursday	Friday	Saturday	Sunday	Week	Weekend	Week Day 85%
Hour	26/02/2024	27/02/2024	28/02/2024	29/02/2024	01/03/2024	02/03/2024	03/03/2024	Day Avg	Avg	Avg Speed
0 - 1	1	3	1	0	*	*	*	1.25	0	35
1 - 2	0	3	0	0	*	*	*	0.75	0	50
2 - 3	2	0	0	1	*	*	*	0.75	0	37.5
3 - 4	1	1	3	2	*	*	*	1.75	0	33.75
4 - 5	1	1	1	1	*	*	*	1	0	32.5
5 - 6	6	6	8	2	*	*	*	5.5	0	35.83
6 - 7	31	43	32	43	*	*	*	37.25	0	35.05
7 - 8	135	129	122	116	*	*	*	125.5	0	34.05
8 - 9	141	127	139	129	*	*	*	134	0	33.42
9 - 10	94	113	95	115	*	*	*	104.25	0	31.35
10 - 11	89	94	92	74	*	*	*	87.25	0	31.38
11 - 12	107	81	97	89	*	*	*	93.5	0	30.88
12 - 13	69	82	81	87	*	*	*	79.75	0	31.62
13 - 14	85	66	78	58	*	*	*	71.75	0	32.15
14 - 15	51	84	75	70	*	*	*	70	0	31
15 - 16	99	77	101	79	*	*	*	89	0	31.95
16 - 17	80	80	90	85	*	*	*	83.75	0	32.72
17 - 18	70	79	88	75	*	*	*	78	0	31.48
18 - 19	44	59	77	50	*	*	*	57.5	0	32.4
19 - 20	49	42	40	46	*	*	*	44.25	0	32.5
20 - 21	19	24	22	14	*	*	*	19.75	0	34.97
21 - 22	6	10	16	16	*	*	*	12	0	34.33
22 - 23	1	1	5	8	*	*	*	3.75	0	35
23 - 24	0	3	6	2	*	*	*	2.75	0	43.33
Totals	1181	1208	1269	1162	0	0	0			
% of Total	24.5%	25.06%	26.33%	24.11%	0%	0%	0%			

Incoming Monthly Counts

Norwich Rd/Mill Rd Facing Lingwood

By Beech tree

from Thu-Feb-01-2024-12-00-AM to Thu-Feb-29-2024-11-59-PM

Hour	Feb 2024							Week Day Avg	Weekend Avg	Week Day 85% Avg Speed
	Monday	Tuesday	Wednesday	Thursday	Friday	Saturday	Sunday			
0 - 1	6	8	6	4	8	8	12	6.4	10	34.5
1 - 2	5	3	1	3	3	5	5	3	5	39
2 - 3	4	1	1	4	5	2	5	3	3.5	37.3
3 - 4	6	4	7	5	5	3	3	5.4	3	31.76
4 - 5	3	7	3	12	6	2	6	6.2	4	32.34
5 - 6	31	25	36	32	35	22	14	31.8	18	33.76
6 - 7	137	161	121	170	135	36	33	144.8	34.5	34.7
7 - 8	422	470	455	499	394	107	76	448	91.5	33.56
8 - 9	471	492	465	565	399	231	104	478.4	167.5	33.42
9 - 10	351	418	379	426	354	350	210	385.6	280	31.52
10 - 11	333	357	326	359	346	388	244	344.2	316	31.4
11 - 12	355	342	358	414	335	366	289	360.8	327.5	31.3
12 - 13	265	314	314	378	301	346	289	314.4	317.5	31.76
13 - 14	282	282	272	333	306	326	295	295	310.5	32.48
14 - 15	288	292	283	326	345	266	281	306.8	273.5	31.12
15 - 16	324	325	329	386	374	257	230	347.6	243.5	32.18
16 - 17	296	308	299	390	371	281	233	332.8	257	32.36
17 - 18	286	281	333	353	306	286	178	311.8	232	32.08
18 - 19	173	242	229	228	242	182	140	222.8	161	32.54
19 - 20	149	177	163	235	151	125	103	175	114	32.22
20 - 21	59	72	95	86	69	74	66	76.2	70	35
21 - 22	49	59	50	76	69	57	39	60.6	48	34.24
22 - 23	21	15	23	25	46	58	14	26	36	34.12
23 - 24	4	10	13	11	16	27	6	10.8	16.5	33.98
Totals	4320	4665	4561	5320	4621	3805	2875			
% of Total	14.32%	15.46%	15.12%	17.64%	15.32%	12.61%	9.53%			



Incoming Weekly Speeds  
 Norwich Rd/Mill Rd Facing Lingwood  
 By Beech tree

from Thu-Feb-01-2024-12-00-AM to Thu-Feb-29-2024-11-59-PM

	29/01/2024	to	04/02/2024							
	Monday	Tuesday	Wednesday	Thursday	Friday	Saturday	Sunday	Week	Weekend	Week Day 85%
Hour	29/01/2024	30/01/2024	31/01/2024	01/02/2024	02/02/2024	03/02/2024	04/02/2024	Day Avg	Avg	Avg Speed
0 - 1	*	*	*	0	0	0	28.67	0	28.67	0
1 - 2	*	*	*	32	0	32	27	32	30.33	35
2 - 3	*	*	*	0	27	0	18.67	27	18.67	30
3 - 4	*	*	*	0	32	32	42	32	37	35
4 - 5	*	*	*	26	22	37	0	24.29	37	29.15
5 - 6	*	*	*	27.17	27	25.25	33.67	27.14	27.55	30
6 - 7	*	*	*	31.25	30.5	29	30.17	30.81	29.61	35.75
7 - 8	*	*	*	29.65	28.63	27.17	29.47	29.17	28.05	34.4
8 - 9	*	*	*	28.29	29.63	27.47	28.3	28.93	27.7	34.1
9 - 10	*	*	*	27.88	27.65	27.86	27.59	27.78	27.74	32.4
10 - 11	*	*	*	28.81	28.84	26.58	26.69	28.83	26.62	33.7
11 - 12	*	*	*	27.74	28.61	27.41	27.17	28.04	27.29	33.1
12 - 13	*	*	*	28.56	27.24	27.62	27.63	27.89	27.63	31.6
13 - 14	*	*	*	29.42	27.13	27.98	27.57	28.16	27.8	33.05
14 - 15	*	*	*	27.11	27.41	28.45	27.44	27.29	27.91	32.3
15 - 16	*	*	*	27.23	25.57	28.38	27.21	26.34	27.75	32
16 - 17	*	*	*	27.44	26.69	26.56	28.27	27	27.36	32.2
17 - 18	*	*	*	26.78	28.35	27.4	28.18	27.51	27.72	33.05
18 - 19	*	*	*	28.84	27.38	27.98	27.77	27.94	27.91	33.05
19 - 20	*	*	*	27.29	27.71	28.74	27.61	27.47	28.12	33
20 - 21	*	*	*	30.54	27.41	27.21	27.84	28.77	27.58	34.2
21 - 22	*	*	*	28.75	28.2	29.82	29.88	28.44	29.86	34.4
22 - 23	*	*	*	33.25	26	27.86	27	28.42	27.75	35.4
23 - 24	*	*	*	25.33	28.67	27.25	47	27	29.44	32.5
Totals	0	0	0	28.2	27.8	27.6	27.7			
% of Total	0%	0%	0%	25.34%	24.98%	24.8%	24.89%			

Incoming Weekly Speeds  
 Norwich Rd/Mill Rd Facing Lingwood  
 By Beech tree

from Thu-Feb-01-2024-12-00-AM to Thu-Feb-29-2024-11-59-PM

	05/02/2024	to	11/02/2024							
	Monday	Tuesday	Wednesday	Thursday	Friday	Saturday	Sunday	Week	Weekend	Week Day 85%
Hour	05/02/2024	06/02/2024	07/02/2024	08/02/2024	09/02/2024	10/02/2024	11/02/2024	Day Avg	Avg	Avg Speed
0 - 1	0	32	37	27	32	34.5	20.67	32.71	28.57	38.75
1 - 2	0	0	0	22	22	22	32	22	28.67	25
2 - 3	0	0	0	24.5	0	0	37	24.5	37	30
3 - 4	24	27	32	27	27	0	0	27.11	0	32
4 - 5	0	32	32	28.25	27	0	0	29.14	0	33.12
5 - 6	27.5	25.71	24.12	27.92	27.58	25.75	42	26.84	29	31.62
6 - 7	29	28.48	28.31	28.11	29.69	32.2	27.62	28.71	29.38	35.26
7 - 8	27.8	27.45	28.38	28.04	27.8	28.35	27.42	27.9	27.96	33.1
8 - 9	28.53	27.57	28.14	27.43	28.65	28.47	25.92	28.04	27.49	33.24
9 - 10	27.24	27.22	27.06	27.07	26.75	26.29	27.6	27.07	26.79	31.84
10 - 11	27.41	25.98	27.05	26.85	26.88	27.24	26.52	26.8	26.94	31.74
11 - 12	25.85	26.58	25.45	25.99	25.28	26.5	26.83	25.81	26.65	30.6
12 - 13	26.81	26.6	26.43	26.74	27.18	26.24	26.3	26.75	26.27	31.86
13 - 14	27.76	26.8	27.58	25.89	25.06	26.93	26.86	26.59	26.9	31.66
14 - 15	26.08	26.47	27.22	27.56	26.76	27.04	26.84	26.8	26.93	31.12
15 - 16	27.58	27.01	26.17	27.59	26.9	26.76	26.9	27	26.83	32.2
16 - 17	26.27	26.16	27.28	26.64	26.76	25.55	26.77	26.61	26.04	31.68
17 - 18	25.63	27.88	26.53	26.49	27.52	26.95	27.86	26.78	27.31	32.46
18 - 19	26.37	25.74	28.21	25.85	27.41	27.44	26.77	26.78	27.12	31.78
19 - 20	26.15	25.45	26.67	26.63	26.95	26.73	24.44	26.41	25.81	31.78
20 - 21	27.44	27.62	28.92	27.67	29.2	28.47	26.38	28.17	27.62	34.36
21 - 22	27.84	26.47	28.33	28.21	27.11	29.56	30.08	27.6	29.77	33.7
22 - 23	30.75	30	26.09	30.2	28.62	23.41	27	28.5	23.95	34.66
23 - 24	27.33	29.75	28.67	0	27.12	28.7	42	28	30.92	32.7
Totals	27.1	26.9	27.2	27	27.1	26.9	26.9			
% of Total	14.33%	14.23%	14.38%	14.28%	14.33%	14.23%	14.23%			

Incoming Weekly Speeds  
 Norwich Rd/Mill Rd Facing Lingwood  
 By Beech tree

from Thu-Feb-01-2024-12-00-AM to Thu-Feb-29-2024-11-59-PM

	12/02/2024	to	18/02/2024							
	Monday	Tuesday	Wednesday	Thursday	Friday	Saturday	Sunday	Week	Weekend	Week Day 85%
Hour	12/02/2024	13/02/2024	14/02/2024	15/02/2024	16/02/2024	17/02/2024	18/02/2024	Day Avg	Avg	Avg Speed
0 - 1	34.5	37	22	0	17.5	34.5	27	28.57	30	32.5
1 - 2	19.5	0	0	0	37	0	24.5	25.33	24.5	32.5
2 - 3	0	42	32	0	0	0	32	37	32	40
3 - 4	27	32	27	27	27	27	34.5	28	32	31
4 - 5	27	24.5	27	24.5	29.5	0	27	26.38	27	32
5 - 6	26.78	27.2	27	27.62	28	28	31	27.37	29.5	34.32
6 - 7	27.06	28.56	28.37	26.03	27.27	28.91	30.56	27.51	29.65	33.9
7 - 8	28.99	27.99	27.86	27.36	27.67	28.53	27.47	27.98	28.18	33.26
8 - 9	28.44	27.63	26.93	28.57	28.09	27.65	26.04	27.92	27.18	33.3
9 - 10	25.9	26.35	26.92	25.81	26.63	26.97	27.63	26.37	27.18	30.44
10 - 11	27.15	26.26	27.64	24.92	26.97	26.33	27.62	26.6	26.78	31.08
11 - 12	26.82	26.99	25.52	27.67	27.12	27.7	27.73	26.81	27.71	31.92
12 - 13	26.43	26.97	25.14	27.3	26.79	27.24	26.51	26.48	26.88	31.06
13 - 14	27.07	26.94	26.8	27.3	26.95	26.88	27.82	27.02	27.3	32.06
14 - 15	26.68	26.66	26.39	26.69	27.42	27.7	27.38	26.77	27.54	31.2
15 - 16	26.22	27.09	26.78	27.65	26.3	27.26	28.05	26.8	27.63	32.08
16 - 17	26.58	27.49	26.39	27.66	27.7	27.39	27.52	27.19	27.44	32.34
17 - 18	26.81	25.95	26.15	27.66	27.18	27.19	28.71	26.72	27.71	31.48
18 - 19	25.03	26.82	27.32	26.23	26.95	28.62	27.73	26.57	28.21	32.12
19 - 20	25.46	26.64	27.63	26.64	27.76	28	25.77	26.86	26.91	32.2
20 - 21	30.25	24.25	25.05	27.86	27.85	27.3	24.5	27.12	26.11	33.64
21 - 22	30.89	24.39	32.67	28.5	28.94	31	28.25	28.41	30.48	35.54
22 - 23	26.42	27.25	28.67	32	28.36	29.1	28.5	27.68	28.93	32.48
23 - 24	0	32	34	31	27	33	32	31.25	32.62	36.25
Totals	27.1	27	26.7	27.2	27.2	27.5	27.5			
% of Total	14.25%	14.2%	14.04%	14.3%	14.3%	14.46%	14.46%			

Incoming Weekly Speeds  
 Norwich Rd/Mill Rd Facing Lingwood  
 By Beech tree

from Thu-Feb-01-2024-12-00-AM to Thu-Feb-29-2024-11-59-PM

	19/02/2024	to	25/02/2024							
	Monday	Tuesday	Wednesday	Thursday	Friday	Saturday	Sunday	Week	Weekend	Week Day 85%
Hour	19/02/2024	20/02/2024	21/02/2024	22/02/2024	23/02/2024	24/02/2024	25/02/2024	Day Avg	Avg	Avg Speed
0 - 1	27	32	29.5	33.67	25.33	34.5	35.33	29.31	35	34
1 - 2	35.33	0	32	32	27	24.5	0	32.83	24.5	36.25
2 - 3	37	0	0	42	27.5	27	0	32.29	27	37.93
3 - 4	37	27	27	27	27	32	0	29	32	32
4 - 5	22	33.67	0	27	0	27	29	30	28.67	33.33
5 - 6	32	30	27.09	28.5	27.2	26	30	28.39	28	32.36
6 - 7	29.17	30.37	28.64	29.76	28.72	27.22	30.75	29.33	28.31	34.8
7 - 8	28.34	28.5	28.4	29.44	28.46	27.61	29.44	28.62	28.56	33.54
8 - 9	28.49	28.15	27.53	28.22	28.03	28.02	28.14	28.09	28.05	33.4
9 - 10	26.82	25.9	26.86	27.74	27.11	27.12	27.35	26.86	27.2	32.02
10 - 11	26.85	25.4	26.81	26.71	27.62	26.68	27.9	26.65	27.2	31.06
11 - 12	26.83	25.93	26.09	27.24	25.37	26.71	27.55	26.22	27.02	31.14
12 - 13	26.95	26.22	26.52	27.6	27.49	26.99	27.85	27.03	27.4	32.34
13 - 14	27.08	28.08	27.67	27.72	28.21	27.75	28.44	27.77	28.09	33.1
14 - 15	25.61	26.95	26.79	27.15	26.07	27.88	27.51	26.43	27.7	31.14
15 - 16	26.85	27.78	26.41	28	26.84	27.54	27.22	27.19	27.4	32.66
16 - 17	27.42	26.27	27	26.4	27.23	27.19	25.92	26.87	26.52	32.1
17 - 18	25.85	27.22	26.51	25.89	27.22	27.54	27.18	26.56	27.41	31.54
18 - 19	26.55	27.65	27.91	26.19	25.13	26.95	27.73	26.65	27.3	32.4
19 - 20	27.12	25.98	27.33	26.23	26.61	27.63	26.96	26.64	27.37	31.58
20 - 21	28	27.47	30.78	29.45	31.18	28.5	31.43	29.76	29.96	36.04
21 - 22	27.93	25.38	30.71	28.75	29.29	25.36	31.17	28.1	27.41	34.74
22 - 23	30.75	25.2	28.25	26.43	28.09	27.76	33	27.61	28.95	31.32
23 - 24	27	32	32	27	27	23.25	0	28.43	23.25	33
Totals	27.2	27	27.3	27.6	27.2	27.3	27.8			
% of Total	14.21%	14.11%	14.26%	14.42%	14.21%	14.26%	14.52%			

Incoming Weekly Speeds  
 Norwich Rd/Mill Rd Facing Lingwood  
 By Beech tree

from Thu-Feb-01-2024-12-00-AM to Thu-Feb-29-2024-11-59-PM

	26/02/2024	to	03/03/2024							
	Monday	Tuesday	Wednesday	Thursday	Friday	Saturday	Sunday	Week	Weekend	Week Day 85%
Hour	26/02/2024	27/02/2024	28/02/2024	29/02/2024	01/03/2024	02/03/2024	03/03/2024	Day Avg	Avg	Avg Speed
0 - 1	37	28.67	27	0	*	*	*	30	*	35
1 - 2	0	33.67	0	0	*	*	*	33.67	*	50
2 - 3	32	0	0	37	*	*	*	33.67	*	37.5
3 - 4	27	27	32	24.5	*	*	*	28.43	*	33.75
4 - 5	22	32	32	32	*	*	*	29.5	*	32.5
5 - 6	29.67	32	30.12	34.5	*	*	*	30.91	*	35.83
6 - 7	29.45	29.35	28.84	28.88	*	*	*	29.13	*	35.05
7 - 8	28.16	29.05	28.84	28.43	*	*	*	28.62	*	34.05
8 - 9	27.84	27.83	28.17	28.57	*	*	*	28.1	*	33.42
9 - 10	26.7	26.27	27.15	27.53	*	*	*	26.92	*	31.35
10 - 11	27.33	26.26	26.54	26.96	*	*	*	26.75	*	31.38
11 - 12	24.63	25.44	26.56	27.78	*	*	*	26.05	*	30.88
12 - 13	26.86	26.7	27.09	26.05	*	*	*	26.65	*	31.62
13 - 14	26.94	26.91	27.13	28.03	*	*	*	27.21	*	32.15
14 - 15	26.41	25.98	26.57	26.4	*	*	*	26.32	*	31
15 - 16	26.85	26.96	26.96	27.23	*	*	*	26.99	*	31.95
16 - 17	27.91	28.24	27.38	27.54	*	*	*	27.75	*	32.72
17 - 18	27.26	26.75	27.27	26.36	*	*	*	26.92	*	31.48
18 - 19	28.25	26.46	26.95	26.7	*	*	*	27.02	*	32.4
19 - 20	26.31	26.02	28.25	26.43	*	*	*	26.71	*	32.5
20 - 21	31.37	29.04	27	27.07	*	*	*	28.68	*	34.97
21 - 22	31.33	25.7	28.75	27.81	*	*	*	28.13	*	34.33
22 - 23	32	32	29	27.75	*	*	*	28.73	*	35
23 - 24	0	34	35.5	34.5	*	*	*	34.91	*	43.33
Totals	27.2	27.2	27.5	27.5	0	0	0			
% of Total	24.86%	24.86%	25.14%	25.14%	0%	0%	0%			

Incoming Monthly Speeds  
 Norwich Rd/Mill Rd Facing Lingwood  
 By Beech tree

from Thu-Feb-01-2024-12-00-AM to Thu-Feb-29-2024-11-59-PM

	Feb 2024							Week	Weekend	Week Day 85%
Hour	Monday	Tuesday	Wednesday	Thursday	Friday	Saturday	Sunday	Day Avg	Avg	Avg Speed
0 - 1	31.17	32	30.33	32	25.88	34.5	27.92	30	30.55	34.5
1 - 2	29	33.67	32	28.67	28.67	27	28	30	27.5	39
2 - 3	34.5	42	32	32	27.4	27	25	31.8	25.57	37.3
3 - 4	27.17	28.25	30.57	26	28	30.33	37	28.15	33.67	31.76
4 - 5	23.67	30.57	30.33	27.08	25.33	32	28.67	27.52	29.5	32.34
5 - 6	28.29	28.72	27.08	28.19	27.6	26.14	32	27.91	28.42	33.76
6 - 7	28.72	29.14	28.55	28.68	29.04	28.97	29.73	28.84	29.33	34.7
7 - 8	28.33	28.24	28.37	28.5	28.11	27.98	28.5	28.32	28.2	33.56
8 - 9	28.29	27.77	27.71	28.2	28.59	27.91	26.92	28.1	27.6	33.42
9 - 10	26.67	26.46	27	27.23	26.95	27.03	27.55	26.87	27.23	31.52
10 - 11	27.18	25.95	26.98	26.69	27.47	26.68	27.19	26.84	26.88	31.4
11 - 12	25.87	26.22	25.92	27.31	26.2	27.02	27.28	26.34	27.14	31.3
12 - 13	26.76	26.64	26.22	27.16	27.18	27	27.08	26.8	27.03	31.76
13 - 14	27.15	27.21	27.28	27.65	26.96	27.37	27.63	27.26	27.5	32.48
14 - 15	26.15	26.49	26.74	26.97	26.89	27.74	27.27	26.66	27.5	31.12
15 - 16	26.86	27.2	26.59	27.54	26.44	27.44	27.35	26.93	27.4	32.18
16 - 17	27.05	27.04	27	27.19	27.08	26.61	27.12	27.08	26.84	32.36
17 - 18	26.39	26.9	26.6	26.69	27.54	27.26	27.96	26.82	27.53	32.08
18 - 19	26.6	26.67	27.54	26.68	26.71	27.67	27.46	26.85	27.58	32.54
19 - 20	26.4	26.04	27.42	26.65	27.21	27.65	26.22	26.72	27	32.22
20 - 21	29.53	27.5	28.11	28.47	28.86	27.81	27.3	28.43	27.57	35
21 - 22	28.86	25.41	29.58	28.38	28.36	29.23	29.97	28.07	29.53	34.24
22 - 23	28.33	27.8	27.43	28.92	27.96	26.74	29.57	28.09	27.29	34.12
23 - 24	27.25	31.7	33.31	29.73	27.38	28.26	37.83	30.07	30	33.98
Totals	27.2	27	27.2	27.5	27.3	27.3	27.5			
% of Total	14.24%	14.14%	14.24%	14.4%	14.29%	14.29%	14.4%			

Incoming Weekly EightyFifthSpeeds  
 Norwich Rd/Mill Rd Facing Lingwood  
 By Beech tree

from Thu-Feb-01-2024-12-00-AM to Thu-Feb-29-2024-11-59-PM

	29/01/2024	to	04/02/2024							
	Monday	Tuesday	Wednesday	Thursday	Friday	Saturday	Sunday	Week	Weekend	Week Day 85%
Hour	29/01/2024	30/01/2024	31/01/2024	01/02/2024	02/02/2024	03/02/2024	04/02/2024	Day Avg	Avg	Avg Speed
0 - 1	*	*	*	0	0	0	35	0	35	0
1 - 2	*	*	*	35	0	35	30	35	32.5	35
2 - 3	*	*	*	0	30	0	25	30	25	30
3 - 4	*	*	*	0	35	35	45	35	40	35
4 - 5	*	*	*	28.3	30	40	0	29.15	40	29.15
5 - 6	*	*	*	30	30	35	45	30	40	30
6 - 7	*	*	*	34.6	36.9	33.8	33.8	35.75	33.8	35.75
7 - 8	*	*	*	35	33.8	33.3	34.3	34.4	33.8	34.4
8 - 9	*	*	*	33.7	34.5	33.4	33.9	34.1	33.65	34.1
9 - 10	*	*	*	32.3	32.5	33.1	32.8	32.4	32.95	32.4
10 - 11	*	*	*	33.6	33.8	31.9	31.7	33.7	31.8	33.7
11 - 12	*	*	*	32.9	33.3	32.5	33.1	33.1	32.8	33.1
12 - 13	*	*	*	33.2	30	32.9	33.3	31.6	33.1	31.6
13 - 14	*	*	*	34.6	31.5	33	32.7	33.05	32.85	33.05
14 - 15	*	*	*	32.3	32.3	33.6	32.7	32.3	33.15	32.3
15 - 16	*	*	*	32.1	31.9	33.1	32.5	32	32.8	32
16 - 17	*	*	*	32.5	31.9	31.5	33.8	32.2	32.65	32.2
17 - 18	*	*	*	32.8	33.3	33.2	33.5	33.05	33.35	33.05
18 - 19	*	*	*	33.8	32.3	33.3	33.6	33.05	33.45	33.05
19 - 20	*	*	*	32.7	33.3	34.2	33	33	33.6	33
20 - 21	*	*	*	36.7	31.7	33.3	33.3	34.2	33.3	34.2
21 - 22	*	*	*	33.8	35	38.3	33.8	34.4	36.05	34.4
22 - 23	*	*	*	37.5	33.3	32.5	35	35.4	33.75	35.4
23 - 24	*	*	*	30	35	32.5	50	32.5	41.25	32.5
Totals	0	0	0	697.4	721.3	744.4	796.8			
% of Total	0%	0%	0%	23.56%	24.37%	25.15%	26.92%			

Incoming Weekly EightyFifthSpeeds  
 Norwich Rd/Mill Rd Facing Lingwood  
 By Beech tree

from Thu-Feb-01-2024-12-00-AM to Thu-Feb-29-2024-11-59-PM

	05/02/2024	to	11/02/2024							
	Monday	Tuesday	Wednesday	Thursday	Friday	Saturday	Sunday	Week	Weekend	Week Day 85%
Hour	05/02/2024	06/02/2024	07/02/2024	08/02/2024	09/02/2024	10/02/2024	11/02/2024	Day Avg	Avg	Avg Speed
0 - 1	0	35	45	30	45	35	25	38.75	30	38.75
1 - 2	0	0	0	25	25	25	40	25	32.5	25
2 - 3	0	0	0	30	0	0	40	30	40	30
3 - 4	30	30	40	30	30	0	0	32	0	32
4 - 5	0	35	35	32.5	30	0	0	33.12	0	33.12
5 - 6	33.3	30	28.8	33	33	25	45	31.62	35	31.62
6 - 7	35	35	34.2	37.1	35	34	33.3	35.26	33.65	35.26
7 - 8	32.7	32.9	33.5	33.4	33	33.3	30	33.1	31.65	33.1
8 - 9	33.4	32.9	33.4	32.6	33.9	33.8	32.7	33.24	33.25	33.24
9 - 10	31.4	31.3	32	32.2	32.3	31.5	32.9	31.84	32.2	31.84
10 - 11	32.3	31.8	31.4	32.1	31.1	32.4	32.1	31.74	32.25	31.74
11 - 12	31.9	31.5	29.9	29.9	29.8	31.4	31.8	30.6	31.6	30.6
12 - 13	32.8	31.2	29.7	32.5	33.1	31.6	30.8	31.86	31.2	31.86
13 - 14	33.1	32.7	32.2	29.8	30.5	31.8	32.1	31.66	31.95	31.66
14 - 15	29.9	31	31.9	31.7	31.1	32.9	32.1	31.12	32.5	31.12
15 - 16	33.3	32.5	31.1	32.6	31.5	32.3	32.5	32.2	32.4	32.2
16 - 17	30.6	31.8	33.1	31.4	31.5	30.9	31.4	31.68	31.15	31.68
17 - 18	32.4	34.2	30.4	32.5	32.8	32.3	33.1	32.46	32.7	32.46
18 - 19	32.8	30	33.7	29.5	32.9	32.5	32.7	31.78	32.6	31.78
19 - 20	31.7	31	32.9	31.4	31.9	31.2	31	31.78	31.1	31.78
20 - 21	32.5	34.3	35	35	35	34	33.3	34.36	33.65	34.36
21 - 22	32.5	35	33	33	35	33	34	33.7	33.5	33.7
22 - 23	35	37.5	32.5	35	33.3	29	30	34.66	29.5	34.66
23 - 24	30	32.5	35	0	33.3	32.5	60	32.7	46.25	32.7
Totals	646.6	719.1	733.7	732.2	750	665.4	755.8			
% of Total	12.92%	14.37%	14.67%	14.64%	14.99%	13.3%	15.11%			



Incoming Weekly EightyFifthSpeeds  
 Norwich Rd/Mill Rd Facing Lingwood  
 By Beech tree

from Thu-Feb-01-2024-12-00-AM to Thu-Feb-29-2024-11-59-PM

	12/02/2024	to	18/02/2024							
	Monday	Tuesday	Wednesday	Thursday	Friday	Saturday	Sunday	Week	Weekend	Week Day 85%
Hour	12/02/2024	13/02/2024	14/02/2024	15/02/2024	16/02/2024	17/02/2024	18/02/2024	Day Avg	Avg	Avg Speed
0 - 1	40	45	25	0	20	40	35	32.5	37.5	32.5
1 - 2	25	0	0	0	40	0	30	32.5	30	32.5
2 - 3	0	45	35	0	0	0	35	40	35	40
3 - 4	30	35	30	30	30	30	40	31	35	31
4 - 5	30	30	30	30	40	0	30	32	30	32
5 - 6	33.3	32.5	35	37.5	33.3	32.5	40	34.32	36.25	34.32
6 - 7	33.8	34.5	34.4	34	32.8	33.8	35	33.9	34.4	33.9
7 - 8	34.1	33.2	32.9	32.5	33.6	34.2	32.5	33.26	33.35	33.26
8 - 9	33.5	32.7	32.3	34.8	33.2	32.5	32	33.3	32.25	33.3
9 - 10	29.7	30.4	31.6	29.6	30.9	32.1	32.1	30.44	32.1	30.44
10 - 11	32	29.9	32.5	29.1	31.9	31.7	33.3	31.08	32.5	31.08
11 - 12	33.1	31.9	29.9	32.5	32.2	32.9	33.6	31.92	33.25	31.92
12 - 13	30	31.4	29.6	32.1	32.2	32	32.3	31.06	32.15	31.06
13 - 14	32.2	31.2	31.7	33.1	32.1	31.9	32.2	32.06	32.05	32.06
14 - 15	32	29.9	30.5	32.1	31.5	33.4	32.8	31.2	33.1	31.2
15 - 16	31.9	32.7	31.9	32.5	31.4	31.5	32.9	32.08	32.2	32.08
16 - 17	31.8	33.2	31.5	32.2	33	32.9	33.6	32.34	33.25	32.34
17 - 18	31.7	29.6	31.3	32.1	32.7	32.3	34	31.48	33.15	31.48
18 - 19	31.4	32.8	31.4	33.5	31.5	36.4	32.5	32.12	34.45	32.12
19 - 20	29.6	31.7	33.6	32.5	33.6	33.1	35	32.2	34.05	32.2
20 - 21	35	29.2	33	34.3	36.7	33.5	31.2	33.64	32.35	33.64
21 - 22	40	32	38.8	33.3	33.6	35	30	35.54	32.5	35.54
22 - 23	29.4	30	35	35	33	35	30	32.48	32.5	32.48
23 - 24	0	35	40	35	35	38.3	40	36.25	39.15	36.25
Totals	709.5	758.8	746.9	687.7	754.2	705	805			
% of Total	13.73%	14.69%	14.45%	13.31%	14.6%	13.64%	15.58%			

Incoming Weekly EightyFifthSpeeds  
 Norwich Rd/Mill Rd Facing Lingwood  
 By Beech tree

from Thu-Feb-01-2024-12-00-AM to Thu-Feb-29-2024-11-59-PM

	19/02/2024	to	25/02/2024							
	Monday	Tuesday	Wednesday	Thursday	Friday	Saturday	Sunday	Week	Weekend	Week Day 85%
Hour	19/02/2024	20/02/2024	21/02/2024	22/02/2024	23/02/2024	24/02/2024	25/02/2024	Day Avg	Avg	Avg Speed
0 - 1	30	35	35	40	30	40	45	34	42.5	34
1 - 2	45	0	35	35	30	35	0	36.25	35	36.25
2 - 3	40	0	0	45	28.8	35	0	37.93	35	37.93
3 - 4	40	30	30	30	30	35	0	32	35	32
4 - 5	25	45	0	30	0	30	35	33.33	32.5	33.33
5 - 6	35	33.8	30	30	33	32.5	37.5	32.36	35	32.36
6 - 7	34.3	36	34	35.8	33.9	33.3	35	34.8	34.15	34.8
7 - 8	33.6	33.4	33.4	34.1	33.2	34	33.9	33.54	33.95	33.54
8 - 9	33.7	33.9	33.1	33	33.3	33.3	33.3	33.4	33.3	33.4
9 - 10	32.2	30	31.9	32.6	33.4	32.6	33.8	32.02	33.2	32.02
10 - 11	31.8	29.9	29.8	31.6	32.2	32.5	33.1	31.06	32.8	31.06
11 - 12	31.8	29.9	31.8	32.3	29.9	32.4	32.7	31.14	32.55	31.14
12 - 13	32.7	31	31.7	33.2	33.1	32.1	33.2	32.34	32.65	32.34
13 - 14	32.9	32.9	32.7	33.7	33.3	32.8	33.6	33.1	33.2	33.1
14 - 15	29.5	30.6	32.2	32.5	30.9	34.2	33.1	31.14	33.65	31.14
15 - 16	31.8	33.1	32.3	33.6	32.5	33.2	31.5	32.66	32.35	32.66
16 - 17	32.2	31.4	32.9	31.4	32.6	32.7	30.7	32.1	31.7	32.1
17 - 18	30	33	32.2	30	32.5	33.5	32	31.54	32.75	31.54
18 - 19	33.1	32.9	33	33	30	32.5	32.5	32.4	32.5	32.4
19 - 20	33.1	30	32.1	31.9	30.8	34.2	33.3	31.58	33.75	31.58
20 - 21	33.3	38	34.7	36.7	37.5	34	37.5	36.04	35.75	36.04
21 - 22	34.2	33.3	35	35	36.2	29.4	37.5	34.74	33.45	34.74
22 - 23	33.3	30	33.3	30	30	32.5	40	31.32	36.25	31.32
23 - 24	30	35	35	30	35	20	0	33	20	33
Totals	798.5	728.1	721.1	800.4	742.1	786.7	694.2			
% of Total	15.15%	13.81%	13.68%	15.18%	14.08%	14.92%	13.17%			

Incoming Weekly EightyFifthSpeeds  
 Norwich Rd/Mill Rd Facing Lingwood  
 By Beech tree

from Thu-Feb-01-2024-12-00-AM to Thu-Feb-29-2024-11-59-PM

	26/02/2024	to	03/03/2024							
	Monday	Tuesday	Wednesday	Thursday	Friday	Saturday	Sunday	Week	Weekend	Week Day 85%
Hour	26/02/2024	27/02/2024	28/02/2024	29/02/2024	01/03/2024	02/03/2024	03/03/2024	Day Avg	Avg	Avg Speed
0 - 1	40	35	30	0	*	*	*	35	0	35
1 - 2	0	50	0	0	*	*	*	50	0	50
2 - 3	35	0	0	40	*	*	*	37.5	0	37.5
3 - 4	30	30	45	30	*	*	*	33.75	0	33.75
4 - 5	25	35	35	35	*	*	*	32.5	0	32.5
5 - 6	33.3	35	35	40	*	*	*	35.83	0	35.83
6 - 7	36	35	34.5	34.7	*	*	*	35.05	0	35.05
7 - 8	33.5	34.1	34.8	33.8	*	*	*	34.05	0	34.05
8 - 9	32.6	33.5	33.9	33.7	*	*	*	33.42	0	33.42
9 - 10	31	30	32.5	31.9	*	*	*	31.35	0	31.35
10 - 11	32.5	29.9	31.2	31.9	*	*	*	31.38	0	31.38
11 - 12	29.7	29.7	31.7	32.4	*	*	*	30.88	0	30.88
12 - 13	31.9	32.1	32.1	30.4	*	*	*	31.62	0	31.62
13 - 14	32.4	30.9	31.8	33.5	*	*	*	32.15	0	32.15
14 - 15	31.7	30	30.9	31.4	*	*	*	31	0	31
15 - 16	31.6	31.4	31.9	32.9	*	*	*	31.95	0	31.95
16 - 17	33.1	33.9	31.8	32.1	*	*	*	32.72	0	32.72
17 - 18	31.7	31.2	32.2	30.8	*	*	*	31.48	0	31.48
18 - 19	33.5	31.7	32.3	32.1	*	*	*	32.4	0	32.4
19 - 20	31.7	32.2	34.2	31.9	*	*	*	32.5	0	32.5
20 - 21	38	33.6	33.3	35	*	*	*	34.97	0	34.97
21 - 22	35	33.3	35	34	*	*	*	34.33	0	34.33
22 - 23	35	35	35	35	*	*	*	35	0	35
23 - 24	0	50	40	40	*	*	*	43.33	0	43.33
Totals	724.2	782.5	744.1	742.5	0	0	0			
% of Total	24.19%	26.14%	24.86%	24.81%	0%	0%	0%			

Incoming Monthly EightyFifthSpeeds  
 Norwich Rd/Mill Rd Facing Lingwood  
 By Beech tree

from Thu-Feb-01-2024-12-00-AM to Thu-Feb-29-2024-11-59-PM

Hour	Feb 2024							Week Day Avg	Weekend Avg	Week Day 85% Avg Speed
	Monday	Tuesday	Wednesday	Thursday	Friday	Saturday	Sunday			
0 - 1	37.5	35	35	35	30	40	35	34.5	37.5	34.5
1 - 2	35	50	35	35	40	33.3	30	39	31.65	39
2 - 3	37.5	45	35	40	29	35	35	37.3	35	37.3
3 - 4	30	30	40	28.8	30	35	45	31.76	40	31.76
4 - 5	30	35	35	31.7	30	40	35	32.34	37.5	32.34
5 - 6	33.6	34	33.8	33.9	33.5	34	41.7	33.76	37.85	33.76
6 - 7	34.7	34.9	34.3	35	34.6	34.1	34.1	34.7	34.1	34.7
7 - 8	33.5	33.5	33.6	33.8	33.4	33.8	33.6	33.56	33.7	33.56
8 - 9	33.3	33.2	33.2	33.6	33.8	33.3	32.9	33.42	33.1	33.42
9 - 10	31.1	30.5	32	31.7	32.3	32.3	32.9	31.52	32.6	31.52
10 - 11	32	30.2	30.9	31.5	32.4	32.1	32.6	31.4	32.35	31.4
11 - 12	31.6	30.8	31	32.1	31	32.3	32.9	31.3	32.6	31.3
12 - 13	32.1	31.5	30.4	32.4	32.4	32.1	32.6	31.76	32.35	31.76
13 - 14	32.7	32.2	32.1	33.3	32.1	32.4	32.7	32.48	32.55	32.48
14 - 15	30.5	30.3	31.4	31.9	31.5	33.5	32.7	31.12	33.1	31.12
15 - 16	32.1	32.4	31.8	32.8	31.8	32.6	32.5	32.18	32.55	32.18
16 - 17	32.2	32.9	32.4	32	32.3	32.2	32.7	32.36	32.45	32.36
17 - 18	31.6	32.3	31.7	31.9	32.9	32.7	33.5	32.08	33.1	32.08
18 - 19	32.8	32.2	32.9	32.8	32	33.6	32.8	32.54	33.2	32.54
19 - 20	31.7	31.3	33.4	32.2	32.5	33.3	33.3	32.22	33.3	32.22
20 - 21	35	34.7	34.3	35.4	35.6	33.7	33.9	35	33.8	35
21 - 22	34.7	32.9	35	33.6	35	34.6	34.3	34.24	34.45	34.24
22 - 23	33.3	35	34.4	35	32.9	32.2	35	34.12	33.6	34.12
23 - 24	28.8	34	38.8	35	33.3	36.2	50	33.98	43.1	33.98

## Summary of Violators

Norwich Rd/Mill Rd Facing Lingwood

from Thu-Feb-01-2024-12-00-AM to Thu-Feb-29-2024-11-59-PM

By Beech tree

Starting Hour	Count	Average Speed of all Traffic	Violator Counts	Average Speed of Violators
00:00:00	0	N/A	N/A	N/A
01:00:00	1	32.5	1	32.5
02:00:00	0	N/A	N/A	N/A
03:00:00	0	N/A	N/A	N/A
04:00:00	3	16.7	0	0.0
05:00:00	5	15.5	0	0.0
06:00:00	26	20.7	18	33.6
07:00:00	82	12.9	33	34.8
08:00:00	97	12.4	37	33.7
09:00:00	75	12.3	20	33.8
10:00:00	54	16.3	20	33.3
11:00:00	77	13.0	22	33.4
12:00:00	52	15.0	17	33.1
13:00:00	67	15.8	24	35.0
14:00:00	55	13.6	13	32.9
15:00:00	82	11.4	18	33.1
16:00:00	67	12.0	16	33.4
17:00:00	85	12.0	28	32.9
18:00:00	38	16.4	12	33.8
19:00:00	42	16.7	15	33.2
20:00:00	15	25.8	7	34.6
21:00:00	13	26.9	6	33.3
22:00:00	4	33.8	3	35.8
23:00:00	3	25.8	0	0.0
00:00:00	0	N/A	N/A	N/A
01:00:00	0	N/A	N/A	N/A
02:00:00	1	27.5	0	0.0
03:00:00	1	32.5	1	32.5
04:00:00	1	22.5	0	0.0
05:00:00	3	24.2	0	0.0
06:00:00	33	20.9	17	34.9
07:00:00	76	13.1	32	33.4
08:00:00	92	12.3	40	34.0
09:00:00	61	13.0	20	32.8
10:00:00	67	13.7	26	32.9
11:00:00	42	12.1	13	34.0
12:00:00	52	11.7	7	33.2
13:00:00	76	11.3	16	32.5
14:00:00	92	12.4	20	34.0
15:00:00	88	12.4	20	33.5
16:00:00	101	10.7	23	33.6
17:00:00	68	14.9	26	33.3
18:00:00	62	12.5	15	33.2
19:00:00	38	18.0	12	33.8
20:00:00	18	24.7	4	33.8
21:00:00	14	24.6	5	34.5
22:00:00	10	17.8	3	32.5

## Summary of Violators

Norwich Rd/Mill Rd Facing Lingwood

from Thu-Feb-01-2024-12-00-AM to Thu-Feb-29-2024-11-59-PM

By Beech tree

23:00:00	2	30.0	1	32.5
00:00:00	1	27.5	0	0.0
01:00:00	2	32.5	2	32.5
02:00:00	0	N/A	N/A	N/A
03:00:00	1	32.5	1	32.5
04:00:00	1	37.5	1	37.5
05:00:00	8	23.4	2	35.0
06:00:00	11	24.3	5	33.5
07:00:00	20	20.4	5	33.5
08:00:00	51	16.9	19	33.8
09:00:00	84	12.7	25	33.3
10:00:00	100	11.5	22	33.6
11:00:00	77	12.6	19	33.6
12:00:00	90	10.9	28	33.4
13:00:00	81	11.7	26	33.1
14:00:00	66	11.8	23	33.8
15:00:00	50	15.6	18	33.1
16:00:00	70	14.0	14	33.6
17:00:00	66	13.1	16	33.8
18:00:00	42	16.2	15	33.8
19:00:00	27	20.3	10	33.5
20:00:00	15	21.2	5	34.5
21:00:00	10	28.3	5	37.5
22:00:00	13	21.9	4	32.5
23:00:00	10	21.0	2	32.5
00:00:00	3	29.2	1	32.5
01:00:00	1	27.5	0	0.0
02:00:00	3	19.2	0	0.0
03:00:00	1	42.5	1	42.5
04:00:00	0	N/A	N/A	N/A
05:00:00	2	35.0	1	42.5
06:00:00	12	22.3	8	32.5
07:00:00	15	25.8	8	33.1
08:00:00	22	20.7	10	33.5
09:00:00	60	13.8	17	33.1
10:00:00	54	16.8	13	33.7
11:00:00	72	12.8	16	34.4
12:00:00	77	14.4	26	33.7
13:00:00	62	15.0	14	34.6
14:00:00	72	12.2	19	33.3
15:00:00	63	15.8	18	33.3
16:00:00	63	14.5	21	33.7
17:00:00	43	18.5	19	33.3
18:00:00	23	18.9	7	33.2
19:00:00	31	17.2	9	33.6
20:00:00	19	18.4	7	33.9
21:00:00	15	20.7	9	33.1
22:00:00	4	26.3	1	32.5

## Summary of Violators

Norwich Rd/Mill Rd Facing Lingwood

from Thu-Feb-01-2024-12-00-AM to Thu-Feb-29-2024-11-59-PM

By Beech tree

23:00:00	1	47.5	1	47.5
00:00:00	0	N/A	N/A	N/A
01:00:00	0	N/A	N/A	N/A
02:00:00	0	N/A	N/A	N/A
03:00:00	3	16.7	0	0.0
04:00:00	0	N/A	N/A	N/A
05:00:00	11	25.9	4	33.8
06:00:00	27	21.9	12	35.4
07:00:00	104	9.1	29	33.0
08:00:00	125	8.6	45	33.1
09:00:00	82	11.6	19	33.6
10:00:00	62	15.2	15	33.5
11:00:00	113	10.1	26	33.5
12:00:00	59	15.2	15	33.2
13:00:00	56	12.5	21	32.5
14:00:00	75	11.3	10	33.5
15:00:00	69	13.6	21	33.5
16:00:00	72	12.0	13	34.8
17:00:00	69	13.6	17	32.8
18:00:00	49	16.2	15	33.8
19:00:00	30	16.3	4	33.8
20:00:00	15	26.2	6	35.8
21:00:00	20	15.1	4	33.8
22:00:00	6	26.3	3	34.2
23:00:00	4	20.6	0	0.0
00:00:00	1	32.5	1	32.5
01:00:00	0	N/A	N/A	N/A
02:00:00	0	N/A	N/A	N/A
03:00:00	1	27.5	0	0.0
04:00:00	1	32.5	1	32.5
05:00:00	6	18.8	0	0.0
06:00:00	36	18.8	15	34.8
07:00:00	101	11.7	27	33.8
08:00:00	130	9.3	35	33.8
09:00:00	113	9.6	25	34.3
10:00:00	94	10.1	18	33.1
11:00:00	83	11.2	20	32.8
12:00:00	84	10.3	15	33.2
13:00:00	75	13.1	15	34.5
14:00:00	65	12.3	13	33.3
15:00:00	72	13.5	17	33.7
16:00:00	84	11.5	16	34.1
17:00:00	67	15.9	22	34.5
18:00:00	60	14.5	10	32.5
19:00:00	40	15.0	8	34.4
20:00:00	22	22.7	9	33.6
21:00:00	15	21.7	3	39.2
22:00:00	6	30.0	2	37.5

## Summary of Violators

Norwich Rd/Mill Rd Facing Lingwood

from Thu-Feb-01-2024-12-00-AM to Thu-Feb-29-2024-11-59-PM

By Beech tree

23:00:00	4	21.9	2	32.5
00:00:00	1	32.5	1	32.5
01:00:00	1	42.5	1	42.5
02:00:00	0	N/A	N/A	N/A
03:00:00	2	32.5	1	37.5
04:00:00	0	N/A	N/A	N/A
05:00:00	9	19.2	1	32.5
06:00:00	25	21.9	8	34.4
07:00:00	109	10.1	46	33.2
08:00:00	127	8.4	37	33.4
09:00:00	102	10.2	25	33.5
10:00:00	79	12.0	15	33.8
11:00:00	89	11.1	13	33.3
12:00:00	74	11.8	8	34.4
13:00:00	74	11.8	18	33.1
14:00:00	71	12.4	16	34.1
15:00:00	92	12.0	17	33.4
16:00:00	71	13.3	21	33.2
17:00:00	72	11.0	12	32.9
18:00:00	64	13.3	22	33.9
19:00:00	46	17.1	10	34.5
20:00:00	27	20.6	11	34.8
21:00:00	15	20.8	4	33.8
22:00:00	15	25.0	5	34.5
23:00:00	3	29.2	1	32.5
00:00:00	1	27.5	0	0.0
01:00:00	1	22.5	0	0.0
02:00:00	2	25.0	0	0.0
03:00:00	1	27.5	0	0.0
04:00:00	2	32.5	2	32.5
05:00:00	14	23.9	5	32.5
06:00:00	29	19.2	9	37.5
07:00:00	94	12.1	33	33.7
08:00:00	129	8.4	28	33.8
09:00:00	86	11.9	22	33.4
10:00:00	74	12.3	19	33.3
11:00:00	73	11.6	10	32.5
12:00:00	67	12.5	14	32.9
13:00:00	66	13.0	12	34.6
14:00:00	71	13.3	13	34.8
15:00:00	79	12.4	23	32.9
16:00:00	67	12.9	14	33.2
17:00:00	75	12.8	19	33.3
18:00:00	37	16.1	2	37.5
19:00:00	55	14.7	12	33.8
20:00:00	21	24.0	6	35.0
21:00:00	14	24.3	5	32.5
22:00:00	4	24.4	2	35.0



## Summary of Violators

Norwich Rd/Mill Rd Facing Lingwood

from Thu-Feb-01-2024-12-00-AM to Thu-Feb-29-2024-11-59-PM

By Beech tree

23:00:00	1	27.5	0	0.0
00:00:00	2	35.0	1	42.5
01:00:00	2	25.0	0	0.0
02:00:00	0	N/A	N/A	N/A
03:00:00	2	27.5	0	0.0
04:00:00	1	27.5	0	0.0
05:00:00	12	22.9	5	32.5
06:00:00	26	22.5	14	33.9
07:00:00	83	14.5	30	33.7
08:00:00	126	10.2	47	33.7
09:00:00	95	11.3	28	33.2
10:00:00	98	10.1	15	33.5
11:00:00	93	10.7	14	33.9
12:00:00	79	12.8	20	33.8
13:00:00	56	15.6	12	32.9
14:00:00	88	10.8	13	34.8
15:00:00	103	9.6	18	34.2
16:00:00	94	10.7	20	33.5
17:00:00	75	13.5	22	33.4
18:00:00	55	14.8	18	32.5
19:00:00	40	15.3	9	33.1
20:00:00	17	24.1	7	33.9
21:00:00	16	25.8	8	35.0
22:00:00	15	23.0	4	36.3
23:00:00	9	21.4	3	32.5
00:00:00	4	35.0	4	35.0
01:00:00	1	22.5	0	0.0
02:00:00	0	N/A	N/A	N/A
03:00:00	0	N/A	N/A	N/A
04:00:00	0	N/A	N/A	N/A
05:00:00	4	26.3	1	37.5
06:00:00	3	32.5	3	32.5
07:00:00	28	20.5	12	32.9
08:00:00	54	16.6	18	34.2
09:00:00	88	11.2	21	32.7
10:00:00	85	12.0	18	33.6
11:00:00	107	9.3	22	32.7
12:00:00	98	9.8	22	32.7
13:00:00	80	11.2	19	32.5
14:00:00	78	12.4	21	33.2
15:00:00	67	13.6	20	33.0
16:00:00	78	11.1	14	33.6
17:00:00	79	12.4	16	33.4
18:00:00	47	14.7	10	34.5
19:00:00	33	18.1	7	35.4
20:00:00	21	22.5	6	34.2
21:00:00	18	16.9	6	34.2
22:00:00	20	18.9	3	32.5

## Summary of Violators

Norwich Rd/Mill Rd Facing Lingwood

from Thu-Feb-01-2024-12-00-AM to Thu-Feb-29-2024-11-59-PM

By Beech tree

23:00:00	9	18.9	2	32.5
00:00:00	4	19.4	1	37.5
01:00:00	2	32.5	1	37.5
02:00:00	1	37.5	1	37.5
03:00:00	0	N/A	N/A	N/A
04:00:00	0	N/A	N/A	N/A
05:00:00	1	42.5	1	42.5
06:00:00	6	29.2	3	32.5
07:00:00	20	22.0	3	32.5
08:00:00	31	19.3	7	33.2
09:00:00	56	13.9	20	33.5
10:00:00	63	12.3	11	33.0
11:00:00	81	13.3	21	34.2
12:00:00	72	11.5	13	32.5
13:00:00	89	11.7	21	32.7
14:00:00	81	13.2	18	33.9
15:00:00	53	15.4	14	33.6
16:00:00	52	16.5	10	33.5
17:00:00	54	13.3	12	34.2
18:00:00	39	15.0	12	33.3
19:00:00	28	18.1	7	33.2
20:00:00	10	20.0	2	32.5
21:00:00	15	27.2	8	33.8
22:00:00	3	27.5	0	0.0
23:00:00	2	42.5	1	57.5
00:00:00	2	35.0	2	35.0
01:00:00	2	20.0	0	0.0
02:00:00	0	N/A	N/A	N/A
03:00:00	1	27.5	0	0.0
04:00:00	1	27.5	0	0.0
05:00:00	7	18.2	1	32.5
06:00:00	29	19.7	9	35.3
07:00:00	112	10.5	52	33.3
08:00:00	126	8.5	43	33.2
09:00:00	83	10.7	14	33.6
10:00:00	99	9.0	20	33.0
11:00:00	78	13.2	21	34.2
12:00:00	66	13.5	10	34.5
13:00:00	71	12.5	15	33.2
14:00:00	73	12.4	18	33.1
15:00:00	74	11.7	17	33.1
16:00:00	79	12.7	16	33.4
17:00:00	73	11.8	17	32.8
18:00:00	42	16.7	9	33.1
19:00:00	28	17.8	3	32.5
20:00:00	14	26.1	10	33.5
21:00:00	8	31.3	5	34.5
22:00:00	14	22.3	2	37.5

## Summary of Violators

Norwich Rd/Mill Rd Facing Lingwood

from Thu-Feb-01-2024-12-00-AM to Thu-Feb-29-2024-11-59-PM

By Beech tree

23:00:00	1	22.5	0	0.0
00:00:00	1	42.5	1	42.5
01:00:00	1	32.5	1	32.5
02:00:00	1	42.5	1	42.5
03:00:00	1	32.5	1	32.5
04:00:00	1	22.5	0	0.0
05:00:00	6	22.1	2	32.5
06:00:00	37	20.9	15	34.5
07:00:00	130	8.6	36	33.6
08:00:00	148	8.6	43	33.7
09:00:00	104	10.1	17	33.4
10:00:00	74	11.3	10	32.5
11:00:00	77	11.0	18	33.1
12:00:00	77	11.2	13	33.3
13:00:00	73	13.1	15	33.2
14:00:00	66	10.8	9	32.5
15:00:00	93	12.0	25	33.3
16:00:00	75	14.3	24	33.5
17:00:00	78	12.2	11	34.8
18:00:00	67	13.6	18	33.3
19:00:00	48	14.7	10	33.0
20:00:00	14	22.1	2	35.0
21:00:00	18	21.3	5	32.5
22:00:00	4	20.6	1	32.5
23:00:00	2	32.5	2	32.5
00:00:00	1	22.5	0	0.0
01:00:00	0	N/A	N/A	N/A
02:00:00	1	32.5	1	32.5
03:00:00	1	27.5	0	0.0
04:00:00	0	N/A	N/A	N/A
05:00:00	9	28.1	4	33.8
06:00:00	28	21.9	11	34.8
07:00:00	112	9.9	28	33.4
08:00:00	122	9.6	36	33.3
09:00:00	111	9.2	23	33.4
10:00:00	70	12.8	14	35.7
11:00:00	88	10.8	13	33.3
12:00:00	101	9.9	11	33.4
13:00:00	65	12.5	14	33.2
14:00:00	71	11.8	11	33.0
15:00:00	71	14.8	15	34.2
16:00:00	86	12.2	18	33.6
17:00:00	106	8.6	20	33.3
18:00:00	48	15.1	10	35.0
19:00:00	38	16.0	10	34.5
20:00:00	22	15.3	6	33.3
21:00:00	7	23.2	5	36.5
22:00:00	5	29.5	3	32.5

## Summary of Violators

Norwich Rd/Mill Rd Facing Lingwood

from Thu-Feb-01-2024-12-00-AM to Thu-Feb-29-2024-11-59-PM

By Beech tree

23:00:00	3	23.3	3	34.2
00:00:00	0	N/A	N/A	N/A
01:00:00	0	N/A	N/A	N/A
02:00:00	0	N/A	N/A	N/A
03:00:00	1	27.5	0	0.0
04:00:00	0	N/A	N/A	N/A
05:00:00	10	27.5	3	35.8
06:00:00	29	19.6	8	35.0
07:00:00	112	9.4	30	33.3
08:00:00	117	11.0	37	34.9
09:00:00	81	11.6	14	33.2
10:00:00	85	9.3	4	32.5
11:00:00	82	11.7	19	33.8
12:00:00	84	10.9	21	33.0
13:00:00	68	13.5	20	33.5
14:00:00	67	15.8	17	34.0
15:00:00	77	10.3	16	33.8
16:00:00	92	9.9	24	33.3
17:00:00	77	10.7	17	33.1
18:00:00	59	16.2	18	34.7
19:00:00	57	16.6	14	33.6
20:00:00	25	21.8	10	33.5
21:00:00	21	21.2	4	36.3
22:00:00	3	35.8	2	40.0
23:00:00	5	31.5	3	34.2
00:00:00	2	8.8	0	0.0
01:00:00	0	N/A	N/A	N/A
02:00:00	1	37.5	1	37.5
03:00:00	1	27.5	0	0.0
04:00:00	2	30.0	1	37.5
05:00:00	9	25.0	4	33.8
06:00:00	32	17.3	10	33.0
07:00:00	104	11.2	35	33.8
08:00:00	107	10.4	32	33.3
09:00:00	116	8.5	24	33.1
10:00:00	98	11.8	20	34.0
11:00:00	81	12.7	19	33.0
12:00:00	89	12.1	19	33.6
13:00:00	73	11.7	20	32.8
14:00:00	74	12.1	16	33.4
15:00:00	85	11.4	18	32.5
16:00:00	91	11.2	22	33.9
17:00:00	90	11.9	26	33.3
18:00:00	66	13.0	15	33.2
19:00:00	35	21.0	10	34.0
20:00:00	23	22.9	6	35.8
21:00:00	19	20.1	9	33.6
22:00:00	14	20.4	5	32.5

## Summary of Violators

Norwich Rd/Mill Rd Facing Lingwood

from Thu-Feb-01-2024-12-00-AM to Thu-Feb-29-2024-11-59-PM

By Beech tree

23:00:00	2	27.5	1	32.5
00:00:00	2	35.0	2	35.0
01:00:00	0	N/A	N/A	N/A
02:00:00	0	N/A	N/A	N/A
03:00:00	1	27.5	0	0.0
04:00:00	0	N/A	N/A	N/A
05:00:00	5	28.5	2	32.5
06:00:00	7	29.6	4	33.8
07:00:00	35	18.9	15	33.5
08:00:00	51	14.4	14	33.6
09:00:00	92	11.1	19	33.6
10:00:00	117	8.6	24	32.9
11:00:00	86	10.8	23	33.6
12:00:00	75	12.0	18	33.1
13:00:00	82	11.6	18	33.1
14:00:00	61	15.4	17	34.3
15:00:00	73	12.4	18	33.3
16:00:00	68	13.5	21	33.2
17:00:00	75	12.0	17	33.4
18:00:00	38	22.2	12	35.8
19:00:00	28	17.9	14	34.3
20:00:00	31	16.4	11	33.0
21:00:00	14	22.9	7	34.6
22:00:00	13	28.1	5	35.5
23:00:00	5	33.5	3	37.5
00:00:00	3	27.5	1	32.5
01:00:00	2	25.0	0	0.0
02:00:00	1	32.5	1	32.5
03:00:00	2	35.0	2	35.0
04:00:00	0	N/A	N/A	N/A
05:00:00	5	31.5	3	37.5
06:00:00	8	27.2	5	33.5
07:00:00	19	22.2	4	36.3
08:00:00	21	21.1	4	32.5
09:00:00	43	16.2	10	34.0
10:00:00	63	15.4	17	34.3
11:00:00	66	15.2	24	33.8
12:00:00	72	13.1	16	33.4
13:00:00	70	11.8	18	33.1
14:00:00	65	13.8	20	33.5
15:00:00	60	13.7	15	33.5
16:00:00	54	14.9	17	34.0
17:00:00	37	19.7	12	34.6
18:00:00	34	16.4	11	33.4
19:00:00	26	22.9	9	35.3
20:00:00	22	15.7	4	32.5
21:00:00	4	28.8	1	32.5
22:00:00	4	21.9	1	32.5

## Summary of Violators

Norwich Rd/Mill Rd Facing Lingwood

from Thu-Feb-01-2024-12-00-AM to Thu-Feb-29-2024-11-59-PM

By Beech tree

23:00:00	3	32.5	2	35.0
00:00:00	3	27.5	0	0.0
01:00:00	3	35.8	3	35.8
02:00:00	2	37.5	2	37.5
03:00:00	1	37.5	1	37.5
04:00:00	1	22.5	0	0.0
05:00:00	3	30.8	2	32.5
06:00:00	39	15.5	18	33.9
07:00:00	72	13.0	25	33.7
08:00:00	75	13.9	26	34.2
09:00:00	93	11.1	24	32.9
10:00:00	71	11.8	16	33.1
11:00:00	75	12.2	17	32.5
12:00:00	65	14.7	16	33.8
13:00:00	68	14.3	21	34.4
14:00:00	93	9.2	9	33.1
15:00:00	83	11.6	16	33.4
16:00:00	68	12.8	18	32.8
17:00:00	73	12.9	12	33.3
18:00:00	40	17.4	10	34.0
19:00:00	49	14.9	12	34.6
20:00:00	8	24.7	4	32.5
21:00:00	15	18.3	7	33.2
22:00:00	4	31.3	3	32.5
23:00:00	1	27.5	0	0.0
00:00:00	2	32.5	2	32.5
01:00:00	0	N/A	N/A	N/A
02:00:00	0	N/A	N/A	N/A
03:00:00	1	27.5	0	0.0
04:00:00	0	N/A	N/A	N/A
05:00:00	9	28.3	6	34.2
06:00:00	33	22.0	18	34.4
07:00:00	81	13.5	27	33.4
08:00:00	100	13.5	32	34.5
09:00:00	95	10.4	17	32.8
10:00:00	99	9.2	13	32.5
11:00:00	88	10.1	13	32.5
12:00:00	82	11.0	14	33.2
13:00:00	70	13.3	23	33.2
14:00:00	75	11.4	11	34.3
15:00:00	82	11.1	21	33.7
16:00:00	69	12.9	16	33.4
17:00:00	70	13.6	18	33.3
18:00:00	52	16.3	14	33.9
19:00:00	56	12.2	11	33.4
20:00:00	15	25.8	7	36.1
21:00:00	16	19.7	4	33.8
22:00:00	5	20.0	1	32.5

## Summary of Violators

Norwich Rd/Mill Rd Facing Lingwood

from Thu-Feb-01-2024-12-00-AM to Thu-Feb-29-2024-11-59-PM

By Beech tree

23:00:00	1	32.5	1	32.5
00:00:00	2	30.0	1	32.5
01:00:00	1	32.5	1	32.5
02:00:00	0	N/A	N/A	N/A
03:00:00	1	27.5	0	0.0
04:00:00	0	N/A	N/A	N/A
05:00:00	9	20.3	1	32.5
06:00:00	34	19.1	14	33.9
07:00:00	86	12.1	33	33.0
08:00:00	81	13.1	24	33.5
09:00:00	81	10.3	16	32.8
10:00:00	83	10.3	12	33.3
11:00:00	83	10.0	18	33.1
12:00:00	64	12.8	12	32.5
13:00:00	58	15.0	17	34.0
14:00:00	57	13.8	13	34.0
15:00:00	63	15.0	13	32.9
16:00:00	61	15.7	18	33.9
17:00:00	61	15.4	17	32.8
18:00:00	53	16.2	14	34.6
19:00:00	39	15.2	7	35.4
20:00:00	26	20.1	17	33.4
21:00:00	10	22.3	7	33.2
22:00:00	4	28.8	3	32.5
23:00:00	1	32.5	1	32.5
00:00:00	3	34.2	3	34.2
01:00:00	1	32.5	1	32.5
02:00:00	1	42.5	1	42.5
03:00:00	1	27.5	0	0.0
04:00:00	0	N/A	N/A	N/A
05:00:00	3	29.2	1	32.5
06:00:00	31	17.6	15	34.2
07:00:00	86	13.5	40	33.8
08:00:00	84	13.1	24	34.0
09:00:00	80	11.9	22	33.4
10:00:00	76	11.6	17	32.5
11:00:00	77	11.9	20	32.5
12:00:00	98	11.5	28	33.9
13:00:00	70	13.1	23	33.6
14:00:00	67	14.6	20	33.8
15:00:00	77	13.9	30	33.3
16:00:00	59	15.3	11	33.4
17:00:00	60	11.4	10	32.5
18:00:00	40	16.8	10	35.0
19:00:00	43	14.9	8	32.5
20:00:00	21	23.2	8	35.6
21:00:00	14	25.7	4	38.8
22:00:00	7	22.9	1	32.5

## Summary of Violators

Norwich Rd/Mill Rd Facing Lingwood

from Thu-Feb-01-2024-12-00-AM to Thu-Feb-29-2024-11-59-PM

By Beech tree

23:00:00	1	27.5	0	0.0
00:00:00	3	25.8	0	0.0
01:00:00	1	27.5	0	0.0
02:00:00	4	6.9	0	0.0
03:00:00	1	27.5	0	0.0
04:00:00	0	N/A	N/A	N/A
05:00:00	10	21.0	5	32.5
06:00:00	32	16.9	10	34.0
07:00:00	104	10.3	38	33.0
08:00:00	92	11.9	31	33.1
09:00:00	77	13.2	24	34.2
10:00:00	95	10.4	23	33.4
11:00:00	108	9.5	15	33.5
12:00:00	94	12.0	23	34.5
13:00:00	84	12.0	25	33.5
14:00:00	97	9.2	21	32.5
15:00:00	96	10.3	25	33.1
16:00:00	88	11.3	23	32.9
17:00:00	73	13.3	15	35.2
18:00:00	65	13.4	11	33.4
19:00:00	41	17.4	9	34.2
20:00:00	25	23.7	9	36.4
21:00:00	16	23.1	6	35.8
22:00:00	12	21.5	2	35.0
23:00:00	3	27.5	1	32.5
00:00:00	2	35.0	2	35.0
01:00:00	2	25.0	1	32.5
02:00:00	2	27.5	1	32.5
03:00:00	0	N/A	N/A	N/A
04:00:00	2	30.0	1	32.5
05:00:00	5	26.5	2	32.5
06:00:00	4	28.8	3	32.5
07:00:00	24	19.4	7	33.9
08:00:00	54	16.0	19	33.6
09:00:00	92	10.7	25	33.1
10:00:00	82	10.9	24	32.9
11:00:00	99	11.2	29	32.7
12:00:00	86	11.1	17	33.7
13:00:00	77	13.0	23	33.4
14:00:00	71	15.4	25	34.1
15:00:00	69	13.7	22	33.2
16:00:00	60	15.7	14	33.6
17:00:00	72	15.7	22	35.0
18:00:00	58	13.8	11	33.9
19:00:00	39	21.0	11	35.2
20:00:00	16	27.3	7	33.9
21:00:00	9	21.4	1	32.5
22:00:00	18	19.6	4	35.0



## Summary of Violators

Norwich Rd/Mill Rd Facing Lingwood

from Thu-Feb-01-2024-12-00-AM to Thu-Feb-29-2024-11-59-PM

By Beech tree

23:00:00	5	23.5	1	47.5
00:00:00	2	32.5	1	37.5
01:00:00	1	42.5	1	42.5
02:00:00	0	N/A	N/A	N/A
03:00:00	0	N/A	N/A	N/A
04:00:00	5	29.5	2	35.0
05:00:00	5	30.5	3	35.8
06:00:00	3	32.5	2	35.0
07:00:00	23	19.9	11	33.4
08:00:00	23	20.8	7	33.2
09:00:00	41	18.0	15	33.8
10:00:00	60	14.5	21	32.7
11:00:00	65	13.4	14	33.6
12:00:00	82	11.3	29	33.4
13:00:00	71	14.3	23	34.2
14:00:00	67	14.8	21	33.5
15:00:00	53	13.3	11	33.4
16:00:00	62	12.7	10	34.0
17:00:00	48	16.6	10	35.0
18:00:00	50	15.3	13	34.4
19:00:00	22	22.6	5	34.5
20:00:00	15	26.7	10	35.0
21:00:00	7	28.9	2	35.0
22:00:00	4	32.5	2	37.5
23:00:00	2	37.5	2	37.5
00:00:00	1	37.5	1	37.5
01:00:00	0	N/A	N/A	N/A
02:00:00	1	32.5	1	32.5
03:00:00	2	30.0	1	32.5
04:00:00	1	22.5	0	0.0
05:00:00	4	28.8	1	32.5
06:00:00	32	24.0	15	34.8
07:00:00	120	9.9	39	33.9
08:00:00	150	7.6	36	33.5
09:00:00	98	10.7	20	33.5
10:00:00	81	12.7	19	34.3
11:00:00	112	9.6	15	33.8
12:00:00	70	10.8	11	33.4
13:00:00	81	12.2	24	33.1
14:00:00	58	15.4	14	33.2
15:00:00	95	9.6	20	33.0
16:00:00	81	14.2	25	33.7
17:00:00	65	11.2	13	33.7
18:00:00	50	16.7	14	34.6
19:00:00	50	16.2	11	35.2
20:00:00	21	26.7	10	36.0
21:00:00	7	27.9	5	34.5
22:00:00	1	32.5	1	32.5

## Summary of Violators

Norwich Rd/Mill Rd Facing Lingwood

from Thu-Feb-01-2024-12-00-AM to Thu-Feb-29-2024-11-59-PM

By Beech tree

23:00:00	0	N/A	N/A	N/A
00:00:00	3	29.2	1	32.5
01:00:00	3	34.2	1	47.5
02:00:00	0	N/A	N/A	N/A
03:00:00	1	27.5	0	0.0
04:00:00	0	N/A	N/A	N/A
05:00:00	7	32.5	6	34.2
06:00:00	38	18.2	14	34.6
07:00:00	123	10.9	51	33.9
08:00:00	128	9.8	41	34.1
09:00:00	117	9.3	18	32.8
10:00:00	97	10.1	12	33.3
11:00:00	81	11.3	11	33.0
12:00:00	79	12.6	18	33.6
13:00:00	63	12.8	11	33.0
14:00:00	91	10.2	13	32.9
15:00:00	72	12.0	15	32.8
16:00:00	86	12.6	32	33.8
17:00:00	77	10.7	14	33.9
18:00:00	58	15.3	13	32.9
19:00:00	40	15.0	10	33.0
20:00:00	28	22.2	10	34.5
21:00:00	12	20.8	4	33.8
22:00:00	1	32.5	1	32.5
23:00:00	3	25.0	1	47.5
00:00:00	1	27.5	0	0.0
01:00:00	0	N/A	N/A	N/A
02:00:00	0	N/A	N/A	N/A
03:00:00	2	35.0	1	42.5
04:00:00	1	27.5	0	0.0
05:00:00	7	31.1	5	33.5
06:00:00	33	19.5	16	33.8
07:00:00	109	11.3	43	34.5
08:00:00	146	9.1	49	33.9
09:00:00	100	9.4	27	33.1
10:00:00	90	10.6	17	34.3
11:00:00	97	9.4	22	32.5
12:00:00	80	11.6	18	33.6
13:00:00	77	11.9	18	32.8
14:00:00	74	11.8	12	32.9
15:00:00	100	10.0	23	34.0
16:00:00	92	11.1	20	34.0
17:00:00	90	10.6	23	32.9
18:00:00	78	13.4	20	34.3
19:00:00	41	19.4	16	34.4
20:00:00	23	22.0	6	36.7
21:00:00	17	22.5	6	34.2
22:00:00	4	28.8	1	37.5

## Summary of Violators

Norwich Rd/Mill Rd Facing Lingwood

from Thu-Feb-01-2024-12-00-AM to Thu-Feb-29-2024-11-59-PM

By Beech tree

23:00:00	7	30.0	6	36.7
00:00:00	0	N/A	N/A	N/A
01:00:00	0	N/A	N/A	N/A
02:00:00	1	37.5	1	37.5
03:00:00	2	25.0	0	0.0
04:00:00	1	32.5	1	32.5
05:00:00	2	35.0	2	35.0
06:00:00	37	18.6	19	33.8
07:00:00	114	10.4	46	33.4
08:00:00	126	9.3	41	33.4
09:00:00	122	8.9	30	33.3
10:00:00	71	12.0	16	33.1
11:00:00	91	10.3	24	33.1
12:00:00	84	11.1	14	32.9
13:00:00	62	13.9	16	33.8
14:00:00	67	13.0	14	34.3
15:00:00	82	11.8	23	32.9
16:00:00	86	13.0	20	34.0
17:00:00	73	12.3	12	33.8
18:00:00	48	15.3	13	33.3
19:00:00	45	19.9	11	33.4
20:00:00	20	19.6	7	33.9
21:00:00	18	23.8	7	33.2
22:00:00	7	24.3	2	35.0
23:00:00	3	32.5	2	35.0

Incoming Histogram

Norwich Rd/Mill Rd Facing Lingwood

By Beech tree

from Thu-Feb-01-2024-12-00-AM to Thu-Feb-29-2024-11-59-PM

Date	Starting Hr:min	<15	15 to <20	20 to <25	25 to <30	30 to <35	35 to <40	40 to <45	45 to <50	50 to <55	55 to <60	60 to <65	65 to <70	70 to <75	75 to <80	80 to <85	85 to <90	90 to <95	95 to <100	100 to >105	Total Counts	Avg Speed (MPH)	85pct Speed	10MPH Pace	% in pace	# of Speeders	% Speeders
01/02/2024	00:00	0	0	0	0	0	0	0	0	0	0	0	0	0	0	0	0	0	0	0	0	0	0	*	*	*	*
01/02/2024	01:00	0	0	0	0	1	0	0	0	0	0	0	0	0	0	0	0	0	0	0	1	32	35	25 to 35	100.0	1	100.0
01/02/2024	02:00	0	0	0	0	0	0	0	0	0	0	0	0	0	0	0	0	0	0	0	0	0	0	*	*	*	*
01/02/2024	03:00	0	0	0	0	0	0	0	0	0	0	0	0	0	0	0	0	0	0	0	0	0	0	*	*	*	*
01/02/2024	04:00	0	0	1	3	0	0	0	0	0	0	0	0	0	0	0	0	0	0	0	4	26	28.3	20 to 30	100.0	*	*
01/02/2024	05:00	0	0	1	4	1	0	0	0	0	0	0	0	0	0	0	0	0	0	0	6	27.2	30	20 to 30	83.3	1	16.7
01/02/2024	06:00	0	0	2	5	14	2	1	0	0	0	0	0	0	0	0	0	0	0	0	24	31.3	34.6	25 to 35	79.2	17	70.8
01/02/2024	07:00	0	2	8	42	23	10	3	0	0	0	0	0	0	0	0	0	0	0	0	88	29.6	35	25 to 35	73.9	36	40.9
01/02/2024	08:00	1	1	22	37	30	6	1	0	0	0	0	0	0	0	0	0	0	0	0	98	28.3	33.7	25 to 35	68.4	37	37.8
01/02/2024	09:00	0	3	9	46	15	1	2	0	0	0	0	0	0	0	0	0	0	0	0	76	27.9	32.3	25 to 35	80.3	18	23.7
01/02/2024	10:00	0	1	6	25	18	3	0	0	0	0	0	0	0	0	0	0	0	0	0	53	28.8	33.6	25 to 35	81.1	21	39.6
01/02/2024	11:00	0	1	17	37	17	4	0	0	0	0	0	0	0	0	0	0	0	0	0	76	27.7	32.9	20 to 30	71.1	21	27.6
01/02/2024	12:00	0	1	6	26	17	2	0	0	0	0	0	0	0	0	0	0	0	0	0	52	28.6	33.2	25 to 35	82.7	19	36.5
01/02/2024	13:00	0	0	6	37	12	7	1	1	0	0	0	0	0	0	0	0	0	0	0	64	29.4	34.6	25 to 35	76.6	21	32.8
01/02/2024	14:00	0	1	18	28	13	2	0	0	0	0	0	0	0	0	0	0	0	0	0	62	27.1	32.3	20 to 30	74.2	15	24.2
01/02/2024	15:00	0	3	15	39	17	1	0	0	0	0	0	0	0	0	0	0	0	0	0	75	27.2	32.1	25 to 35	74.7	18	24.0
01/02/2024	16:00	2	1	11	40	12	4	0	0	0	0	0	0	0	0	0	0	0	0	0	70	27.4	32.5	25 to 35	74.3	16	22.9
01/02/2024	17:00	2	8	15	32	25	1	0	0	0	0	0	0	0	0	0	0	0	0	0	83	26.8	32.8	25 to 35	68.7	26	31.3
01/02/2024	18:00	0	0	7	15	12	3	0	0	0	0	0	0	0	0	0	0	0	0	0	37	28.8	33.8	25 to 35	73.0	15	40.5
01/02/2024	19:00	0	1	12	17	11	0	1	0	0	0	0	0	0	0	0	0	0	0	0	42	27.3	32.7	20 to 30	69.0	12	28.6
01/02/2024	20:00	0	0	2	3	5	3	0	0	0	0	0	0	0	0	0	0	0	0	0	13	30.5	36.7	25 to 35	61.5	8	61.5
01/02/2024	21:00	0	0	2	5	4	1	0	0	0	0	0	0	0	0	0	0	0	0	0	12	28.8	33.8	25 to 35	75.0	5	41.7
01/02/2024	22:00	0	0	0	1	1	2	0	0	0	0	0	0	0	0	0	0	0	0	0	4	33.3	37.5	30 to 40	75.0	3	75.0
01/02/2024	23:00	0	0	1	2	0	0	0	0	0	0	0	0	0	0	0	0	0	0	0	3	25.3	30	20 to 30	100.0	*	*
24 Hr Summary		5	23	161	444	248	52	9	1	0	0	0	0	0	0	0	0	0	0	0	943	28.2	33.4	25 to 35	73.4	310	32.9

Incoming Histogram

Norwich Rd/Mill Rd Facing Lingwood

By Beech tree

from Thu-Feb-01-2024-12-00-AM to Thu-Feb-29-2024-11-59-PM

Date	Starting Hr:min	<15	15 to <20	20 to <25	25 to <30	30 to <35	35 to <40	40 to <45	45 to <50	50 to <55	55 to <60	60 to <65	65 to <70	70 to <75	75 to <80	80 to <85	85 to <90	90 to <95	95 to <100	100 to >105	Total Counts	Avg Speed (MPH)	85pct Speed	10MPH Pace	% in pace	# of Speeders	% Speeders
02/02/2024	00:00	0	0	0	0	0	0	0	0	0	0	0	0	0	0	0	0	0	0	0	0	0	0	*	*	*	*
02/02/2024	01:00	0	0	0	0	0	0	0	0	0	0	0	0	0	0	0	0	0	0	0	0	0	0	*	*	*	*
02/02/2024	02:00	0	0	0	1	0	0	0	0	0	0	0	0	0	0	0	0	0	0	0	1	27	30	20 to 30	100.0	*	*
02/02/2024	03:00	0	0	0	0	1	0	0	0	0	0	0	0	0	0	0	0	0	0	0	1	32	35	25 to 35	100.0	1	100.0
02/02/2024	04:00	0	1	1	1	0	0	0	0	0	0	0	0	0	0	0	0	0	0	0	3	22	30	15 to 25	66.7	*	*
02/02/2024	05:00	0	0	0	1	0	0	0	0	0	0	0	0	0	0	0	0	0	0	0	1	27	30	20 to 30	100.0	*	*
02/02/2024	06:00	0	1	2	13	10	8	0	0	0	0	0	0	0	0	0	0	0	0	0	34	30.5	36.9	25 to 35	67.6	18	52.9
02/02/2024	07:00	0	2	14	31	26	6	0	0	0	0	0	0	0	0	0	0	0	0	0	79	28.6	33.8	25 to 35	72.2	32	40.5
02/02/2024	08:00	0	2	9	38	31	10	1	0	0	0	0	0	0	0	0	0	0	0	0	91	29.6	34.5	25 to 35	75.8	42	46.2
02/02/2024	09:00	0	3	8	35	16	1	0	0	0	0	0	0	0	0	0	0	0	0	0	63	27.7	32.5	25 to 35	81.0	17	27.0
02/02/2024	10:00	0	2	7	27	24	3	0	0	0	0	0	0	0	0	0	0	0	0	0	63	28.8	33.8	25 to 35	81.0	27	42.9
02/02/2024	11:00	0	0	5	24	9	3	0	0	0	0	0	0	0	0	0	0	0	0	0	41	28.6	33.3	25 to 35	80.5	12	29.3
02/02/2024	12:00	0	0	10	36	7	1	0	0	0	0	0	0	0	0	0	0	0	0	0	54	27.2	30	20 to 30	85.2	8	14.8
02/02/2024	13:00	0	3	15	43	17	0	0	0	0	0	0	0	0	0	0	0	0	0	0	78	27.1	31.5	25 to 35	76.9	17	21.8
02/02/2024	14:00	0	4	19	50	15	5	1	0	0	0	0	0	0	0	0	0	0	0	0	94	27.4	32.3	20 to 30	73.4	21	22.3
02/02/2024	15:00	0	10	33	24	16	3	0	0	0	0	0	0	0	0	0	0	0	0	0	86	25.6	31.9	20 to 30	66.3	19	22.1
02/02/2024	16:00	0	6	29	44	18	3	1	0	0	0	0	0	0	0	0	0	0	0	0	101	26.7	31.9	20 to 30	72.3	22	21.8
02/02/2024	17:00	0	2	11	34	21	4	0	0	0	0	0	0	0	0	0	0	0	0	0	72	28.3	33.3	25 to 35	76.4	25	34.7
02/02/2024	18:00	0	4	9	31	15	0	1	0	0	0	0	0	0	0	0	0	0	0	0	60	27.4	32.3	25 to 35	76.7	16	26.7
02/02/2024	19:00	1	0	7	15	9	1	1	0	0	0	0	0	0	0	0	0	0	0	0	34	27.7	33.3	25 to 35	70.6	11	32.4
02/02/2024	20:00	0	0	4	9	3	1	0	0	0	0	0	0	0	0	0	0	0	0	0	17	27.4	31.7	20 to 30	76.5	4	23.5
02/02/2024	21:00	0	1	2	7	3	2	0	0	0	0	0	0	0	0	0	0	0	0	0	15	28.2	35	25 to 35	66.7	5	33.3
02/02/2024	22:00	1	0	2	2	3	0	0	0	0	0	0	0	0	0	0	0	0	0	0	8	26	33.3	25 to 35	62.5	3	37.5
02/02/2024	23:00	0	0	0	2	1	0	0	0	0	0	0	0	0	0	0	0	0	0	0	3	28.7	35	25 to 35	100.0	1	33.3
24 Hr Summary		2	41	187	468	245	51	5	0	0	0	0	0	0	0	0	0	0	0	0	999	27.8	33.1	25 to 35	71.4	301	30.1

Incoming Histogram

Norwich Rd/Mill Rd Facing Lingwood

By Beech tree

from Thu-Feb-01-2024-12-00-AM to Thu-Feb-29-2024-11-59-PM

Date	Starting Hr:min	<15	15 to <20	20 to <25	25 to <30	30 to <35	35 to <40	40 to <45	45 to <50	50 to <55	55 to <60	60 to <65	65 to <70	70 to <75	75 to <80	80 to <85	85 to <90	90 to <95	95 to <100	100 to >105	Total Counts	Avg Speed (MPH)	85pct Speed	10MPH Pace	% in pace	# of Speeders	% Speeders
03/02/2024	00:00	0	0	0	0	0	0	0	0	0	0	0	0	0	0	0	0	0	0	0	0	0	0	*	*	*	*
03/02/2024	01:00	0	0	0	0	2	0	0	0	0	0	0	0	0	0	0	0	0	0	0	2	32	35	25 to 35	100.0	2	100.0
03/02/2024	02:00	0	0	0	0	0	0	0	0	0	0	0	0	0	0	0	0	0	0	0	0	0	0	*	*	*	*
03/02/2024	03:00	0	0	0	0	1	0	0	0	0	0	0	0	0	0	0	0	0	0	0	1	32	35	25 to 35	100.0	1	100.0
03/02/2024	04:00	0	0	0	0	0	1	0	0	0	0	0	0	0	0	0	0	0	0	0	1	37	40	30 to 40	100.0	1	100.0
03/02/2024	05:00	0	3	0	3	1	1	0	0	0	0	0	0	0	0	0	0	0	0	0	8	25.3	35	25 to 35	50.0	2	25.0
03/02/2024	06:00	0	1	0	5	4	1	0	0	0	0	0	0	0	0	0	0	0	0	0	11	29	33.8	25 to 35	81.8	5	45.5
03/02/2024	07:00	0	2	6	8	6	2	0	0	0	0	0	0	0	0	0	0	0	0	0	24	27.2	33.3	20 to 30	58.3	8	33.3
03/02/2024	08:00	3	2	9	24	16	4	0	0	0	0	0	0	0	0	0	0	0	0	0	58	27.5	33.4	25 to 35	69.0	20	34.5
03/02/2024	09:00	0	3	14	37	18	5	0	0	0	0	0	0	0	0	0	0	0	0	0	77	27.9	33.1	25 to 35	71.4	23	29.9
03/02/2024	10:00	1	7	26	46	18	3	1	0	0	0	0	0	0	0	0	0	0	0	0	102	26.6	31.9	20 to 30	70.6	22	21.6
03/02/2024	11:00	0	4	15	38	18	3	0	0	0	0	0	0	0	0	0	0	0	0	0	78	27.4	32.5	25 to 35	71.8	21	26.9
03/02/2024	12:00	0	2	21	40	19	5	0	0	0	0	0	0	0	0	0	0	0	0	0	87	27.6	32.9	20 to 30	70.1	24	27.6
03/02/2024	13:00	0	5	12	40	23	3	1	0	0	0	0	0	0	0	0	0	0	0	0	84	28	33	25 to 35	75.0	27	32.1
03/02/2024	14:00	0	1	11	26	18	4	0	0	0	0	0	0	0	0	0	0	0	0	0	60	28.5	33.6	25 to 35	73.3	22	36.7
03/02/2024	15:00	0	1	7	27	16	2	0	0	0	0	0	0	0	0	0	0	0	0	0	53	28.4	33.1	25 to 35	81.1	18	34.0
03/02/2024	16:00	0	5	19	33	13	1	1	0	0	0	0	0	0	0	0	0	0	0	0	72	26.6	31.5	20 to 30	72.2	15	20.8
03/02/2024	17:00	0	4	14	27	14	4	0	0	0	0	0	0	0	0	0	0	0	0	0	63	27.4	33.2	20 to 30	65.1	18	28.6
03/02/2024	18:00	0	4	6	19	12	2	0	1	0	0	0	0	0	0	0	0	0	0	0	44	28	33.3	25 to 35	70.5	15	34.1
03/02/2024	19:00	0	0	3	12	6	2	0	0	0	0	0	0	0	0	0	0	0	0	0	23	28.7	34.2	25 to 35	78.3	8	34.8
03/02/2024	20:00	0	1	3	6	3	1	0	0	0	0	0	0	0	0	0	0	0	0	0	14	27.2	33.3	20 to 30	64.3	4	28.6
03/02/2024	21:00	0	1	2	3	1	3	1	0	0	0	0	0	0	0	0	0	0	0	0	11	29.8	38.3	20 to 30	45.5	5	45.5
03/02/2024	22:00	0	0	2	8	4	0	0	0	0	0	0	0	0	0	0	0	0	0	0	14	27.9	32.5	25 to 35	85.7	4	28.6
03/02/2024	23:00	0	0	2	4	2	0	0	0	0	0	0	0	0	0	0	0	0	0	0	8	27.3	32.5	20 to 30	75.0	2	25.0
24 Hr Summary		4	46	172	406	215	47	4	1	0	0	0	0	0	0	0	0	0	0	0	895	27.6	33.1	25 to 35	69.4	267	29.8

Incoming Histogram  
 Norwich Rd/Mill Rd Facing Lingwood  
 By Beech tree  
 from Thu-Feb-01-2024-12-00-AM to Thu-Feb-29-2024-11-59-PM

Date	Starting Hr:min	<15	15 to <20	20 to <25	25 to <30	30 to <35	35 to <40	40 to <45	45 to <50	50 to <55	55 to <60	60 to <65	65 to <70	70 to <75	75 to <80	80 to <85	85 to <90	90 to <95	95 to <100	100 to >105	Total Counts	Avg Speed (MPH)	85pct Speed	10MPH Pace	% in pace	# of Speeders	% Speeders	
04/02/2024	00:00	0	0	0	2	1	0	0	0	0	0	0	0	0	0	0	0	0	0	0	0	3	28.7	35	25 to 35	100.0	1	33.3
04/02/2024	01:00	0	0	0	1	0	0	0	0	0	0	0	0	0	0	0	0	0	0	0	0	1	27	30	20 to 30	100.0	*	*
04/02/2024	02:00	1	0	2	0	0	0	0	0	0	0	0	0	0	0	0	0	0	0	0	0	3	18.7	25	15 to 25	66.7	*	*
04/02/2024	03:00	0	0	0	0	0	0	1	0	0	0	0	0	0	0	0	0	0	0	0	0	1	42	45	35 to 45	100.0	1	100.0
04/02/2024	04:00	0	0	0	0	0	0	0	0	0	0	0	0	0	0	0	0	0	0	0	0	0	0	0	*	*	*	*
04/02/2024	05:00	0	0	0	1	1	0	1	0	0	0	0	0	0	0	0	0	0	0	0	0	3	33.7	45	25 to 35	66.7	2	66.7
04/02/2024	06:00	0	0	1	3	8	0	0	0	0	0	0	0	0	0	0	0	0	0	0	0	12	30.2	33.8	25 to 35	91.7	8	66.7
04/02/2024	07:00	0	0	2	5	7	1	0	0	0	0	0	0	0	0	0	0	0	0	0	0	15	29.5	34.3	25 to 35	80.0	8	53.3
04/02/2024	08:00	1	1	2	9	9	0	1	0	0	0	0	0	0	0	0	0	0	0	0	0	23	28.3	33.9	25 to 35	78.3	10	43.5
04/02/2024	09:00	0	2	14	27	16	1	1	0	0	0	0	0	0	0	0	0	0	0	0	0	61	27.6	32.8	25 to 35	70.5	18	29.5
04/02/2024	10:00	0	3	17	26	9	2	1	0	0	0	0	0	0	0	0	0	0	0	0	0	58	26.7	31.7	20 to 30	74.1	12	20.7
04/02/2024	11:00	1	4	18	37	13	7	0	0	0	0	0	0	0	0	0	0	0	0	0	0	80	27.2	33.1	20 to 30	68.8	20	25.0
04/02/2024	12:00	1	4	9	28	18	3	0	0	0	0	0	0	0	0	0	0	0	0	0	0	63	27.6	33.3	25 to 35	73.0	21	33.3
04/02/2024	13:00	0	5	9	38	11	3	2	0	0	0	0	0	0	0	0	0	0	0	0	0	68	27.6	32.7	25 to 35	72.1	16	23.5
04/02/2024	14:00	0	5	11	34	15	2	1	0	0	0	0	0	0	0	0	0	0	0	0	0	68	27.4	32.7	25 to 35	72.1	18	26.5
04/02/2024	15:00	0	2	15	28	16	1	0	0	0	0	0	0	0	0	0	0	0	0	0	0	62	27.2	32.5	25 to 35	71.0	17	27.4
04/02/2024	16:00	0	3	9	29	17	5	0	0	0	0	0	0	0	0	0	0	0	0	0	0	63	28.3	33.8	25 to 35	73.0	22	34.9
04/02/2024	17:00	0	3	8	15	17	1	1	0	0	0	0	0	0	0	0	0	0	0	0	0	45	28.2	33.5	25 to 35	71.1	19	42.2
04/02/2024	18:00	0	1	5	8	7	1	0	0	0	0	0	0	0	0	0	0	0	0	0	0	22	27.8	33.6	25 to 35	68.2	8	36.4
04/02/2024	19:00	0	1	5	15	5	2	0	0	0	0	0	0	0	0	0	0	0	0	0	0	28	27.6	33	20 to 30	71.4	7	25.0
04/02/2024	20:00	0	0	7	5	6	0	1	0	0	0	0	0	0	0	0	0	0	0	0	0	19	27.8	33.3	20 to 30	63.2	7	36.8
04/02/2024	21:00	0	0	1	7	8	1	0	0	0	0	0	0	0	0	0	0	0	0	0	0	17	29.9	33.8	25 to 35	88.2	9	52.9
04/02/2024	22:00	0	0	1	0	1	0	0	0	0	0	0	0	0	0	0	0	0	0	0	0	2	27	35	15 to 25	50.0	1	50.0
04/02/2024	23:00	0	0	0	0	0	0	0	1	0	0	0	0	0	0	0	0	0	0	0	0	1	47	50	40 to 50	100.0	1	100.0
24 Hr Summary		4	34	136	318	185	30	10	1	0	0	0	0	0	0	0	0	0	0	0	0	718	27.7	33.2	25 to 35	70.1	226	31.5

Incoming Histogram

Norwich Rd/Mill Rd Facing Lingwood

By Beech tree

from Thu-Feb-01-2024-12-00-AM to Thu-Feb-29-2024-11-59-PM

Date	Starting Hr:min	<15	15 to <20	20 to <25	25 to <30	30 to <35	35 to <40	40 to <45	45 to <50	50 to <55	55 to <60	60 to <65	65 to <70	70 to <75	75 to <80	80 to <85	85 to <90	90 to <95	95 to <100	100 to >105	Total Counts	Avg Speed (MPH)	85pct Speed	10MPH Pace	% in pace	# of Speeders	% Speeders
05/02/2024	00:00	0	0	0	0	0	0	0	0	0	0	0	0	0	0	0	0	0	0	0	0	0	0	*	*	*	*
05/02/2024	01:00	0	0	0	0	0	0	0	0	0	0	0	0	0	0	0	0	0	0	0	0	0	0	*	*	*	*
05/02/2024	02:00	0	0	0	0	0	0	0	0	0	0	0	0	0	0	0	0	0	0	0	0	0	0	*	*	*	*
05/02/2024	03:00	0	0	2	1	0	0	0	0	0	0	0	0	0	0	0	0	0	0	0	3	24	30	20 to 30	100.0	*	*
05/02/2024	04:00	0	0	0	0	0	0	0	0	0	0	0	0	0	0	0	0	0	0	0	0	0	0	*	*	*	*
05/02/2024	05:00	0	0	4	4	3	1	0	0	0	0	0	0	0	0	0	0	0	0	0	12	27.5	33.3	20 to 30	66.7	4	33.3
05/02/2024	06:00	1	1	5	13	10	4	0	1	0	0	0	0	0	0	0	0	0	0	0	35	29	35	25 to 35	65.7	15	42.9
05/02/2024	07:00	2	1	16	51	28	1	1	0	0	0	0	0	0	0	0	0	0	0	0	100	27.8	32.7	25 to 35	79.0	30	30.0
05/02/2024	08:00	0	3	16	60	38	6	0	0	0	0	0	0	0	0	0	0	0	0	0	123	28.5	33.4	25 to 35	79.7	44	35.8
05/02/2024	09:00	0	2	18	48	14	3	0	0	0	0	0	0	0	0	0	0	0	0	0	85	27.2	31.4	20 to 30	77.6	17	20.0
05/02/2024	10:00	0	2	14	34	13	3	0	0	0	0	0	0	0	0	0	0	0	0	0	66	27.4	32.3	20 to 30	72.7	16	24.2
05/02/2024	11:00	5	6	34	39	21	1	2	0	0	0	0	0	0	0	0	0	0	0	0	108	25.9	31.9	20 to 30	67.6	24	22.2
05/02/2024	12:00	1	2	19	23	16	2	0	0	0	0	0	0	0	0	0	0	0	0	0	63	26.8	32.8	20 to 30	66.7	18	28.6
05/02/2024	13:00	0	3	8	20	18	0	0	0	0	0	0	0	0	0	0	0	0	0	0	49	27.8	33.1	25 to 35	77.6	18	36.7
05/02/2024	14:00	1	3	22	39	8	2	0	0	0	0	0	0	0	0	0	0	0	0	0	75	26.1	29.9	20 to 30	81.3	10	13.3
05/02/2024	15:00	0	4	16	27	18	3	1	0	0	0	0	0	0	0	0	0	0	0	0	69	27.6	33.3	25 to 35	65.2	22	31.9
05/02/2024	16:00	0	8	17	36	9	1	2	0	0	0	0	0	0	0	0	0	0	0	0	73	26.3	30.6	20 to 30	72.6	12	16.4
05/02/2024	17:00	3	9	18	21	19	1	0	0	0	0	0	0	0	0	0	0	0	0	0	71	25.6	32.4	25 to 35	56.3	20	28.2
05/02/2024	18:00	1	3	16	17	9	2	1	0	0	0	0	0	0	0	0	0	0	0	0	49	26.4	32.8	20 to 30	67.3	12	24.5
05/02/2024	19:00	0	3	8	10	3	1	1	0	0	0	0	0	0	0	0	0	0	0	0	26	26.2	31.7	20 to 30	69.2	5	19.2
05/02/2024	20:00	0	0	6	7	4	0	1	0	0	0	0	0	0	0	0	0	0	0	0	18	27.4	32.5	20 to 30	72.2	5	27.8
05/02/2024	21:00	0	0	4	10	4	1	0	0	0	0	0	0	0	0	0	0	0	0	0	19	27.8	32.5	20 to 30	73.7	5	26.3
05/02/2024	22:00	0	0	0	2	1	1	0	0	0	0	0	0	0	0	0	0	0	0	0	4	30.8	35	25 to 35	75.0	2	50.0
05/02/2024	23:00	0	0	0	3	0	0	0	0	0	0	0	0	0	0	0	0	0	0	0	3	27.3	30	20 to 30	100.0	*	*
24 Hr Summary		14	50	243	465	236	33	9	1	0	0	0	0	0	0	0	0	0	0	0	1051	27.1	32.6	20 to 30	67.4	279	26.5



Incoming Histogram

Norwich Rd/Mill Rd Facing Lingwood

By Beech tree

from Thu-Feb-01-2024-12-00-AM to Thu-Feb-29-2024-11-59-PM

Date	Starting Hr:min	<15	15 to <20	20 to <25	25 to <30	30 to <35	35 to <40	40 to <45	45 to <50	50 to <55	55 to <60	60 to <65	65 to <70	70 to <75	75 to <80	80 to <85	85 to <90	90 to <95	95 to <100	100 to >105	Total Counts	Avg Speed (MPH)	85pct Speed	10MPH Pace	% in pace	# of Speeders	% Speeders	
06/02/2024	00:00	0	0	0	0	1	0	0	0	0	0	0	0	0	0	0	0	0	0	0	0	1	32	35	25 to 35	100.0	1	100.0
06/02/2024	01:00	0	0	0	0	0	0	0	0	0	0	0	0	0	0	0	0	0	0	0	0	0	0	0	*	*	*	*
06/02/2024	02:00	0	0	0	0	0	0	0	0	0	0	0	0	0	0	0	0	0	0	0	0	0	0	0	*	*	*	*
06/02/2024	03:00	0	0	0	1	0	0	0	0	0	0	0	0	0	0	0	0	0	0	0	0	1	27	30	20 to 30	100.0	*	*
06/02/2024	04:00	0	0	0	0	1	0	0	0	0	0	0	0	0	0	0	0	0	0	0	0	1	32	35	25 to 35	100.0	1	100.0
06/02/2024	05:00	0	2	1	3	0	0	1	0	0	0	0	0	0	0	0	0	0	0	0	0	7	25.7	30	20 to 30	57.1	1	14.3
06/02/2024	06:00	0	3	6	15	10	6	0	0	0	0	0	0	0	0	0	0	0	0	0	0	40	28.5	35	25 to 35	62.5	16	40.0
06/02/2024	07:00	1	5	23	57	19	9	0	0	0	0	0	0	0	0	0	0	0	0	0	0	114	27.4	32.9	20 to 30	70.2	28	24.6
06/02/2024	08:00	2	4	23	62	29	7	0	0	0	0	0	0	0	0	0	0	0	0	0	0	127	27.6	32.9	25 to 35	71.7	36	28.3
06/02/2024	09:00	1	2	26	60	19	0	2	0	1	0	0	0	0	0	0	0	0	0	0	0	111	27.2	31.3	20 to 30	77.5	22	19.8
06/02/2024	10:00	2	7	24	37	17	2	0	0	0	0	0	0	0	0	0	0	0	0	0	0	89	26	31.8	20 to 30	68.5	19	21.3
06/02/2024	11:00	0	7	19	41	17	1	0	0	0	0	0	0	0	0	0	0	0	0	0	0	85	26.6	31.5	20 to 30	70.6	18	21.2
06/02/2024	12:00	2	1	21	39	13	2	0	0	0	0	0	0	0	0	0	0	0	0	0	0	78	26.6	31.2	20 to 30	76.9	15	19.2
06/02/2024	13:00	1	7	15	34	13	4	1	0	0	0	0	0	0	0	0	0	0	0	0	0	75	26.8	32.7	20 to 30	65.3	18	24.0
06/02/2024	14:00	1	1	20	34	10	2	0	0	0	0	0	0	0	0	0	0	0	0	0	0	68	26.5	31	20 to 30	79.4	12	17.6
06/02/2024	15:00	1	4	16	37	14	4	0	0	0	0	0	0	0	0	0	0	0	0	0	0	76	27	32.5	20 to 30	69.7	18	23.7
06/02/2024	16:00	1	4	29	30	11	4	1	0	0	0	0	0	0	0	0	0	0	0	0	0	80	26.2	31.8	20 to 30	73.8	16	20.0
06/02/2024	17:00	0	4	14	25	13	8	0	0	0	0	0	0	0	0	0	0	0	0	0	0	64	27.9	34.2	20 to 30	60.9	21	32.8
06/02/2024	18:00	2	4	14	29	8	1	0	0	0	0	0	0	0	0	0	0	0	0	0	0	58	25.7	30	20 to 30	74.1	9	15.5
06/02/2024	19:00	0	7	10	16	5	2	0	0	0	0	0	0	0	0	0	0	0	0	0	0	40	25.5	31	20 to 30	65.0	7	17.5
06/02/2024	20:00	0	3	3	6	7	2	0	0	0	0	0	0	0	0	0	0	0	0	0	0	21	27.6	34.3	25 to 35	61.9	9	42.9
06/02/2024	21:00	0	3	3	6	1	1	0	1	0	0	0	0	0	0	0	0	0	0	0	0	15	26.5	35	20 to 30	60.0	3	20.0
06/02/2024	22:00	0	0	1	2	0	2	0	0	0	0	0	0	0	0	0	0	0	0	0	0	5	30	37.5	20 to 30	60.0	2	40.0
06/02/2024	23:00	0	0	0	2	2	0	0	0	0	0	0	0	0	0	0	0	0	0	0	0	4	29.8	32.5	25 to 35	100.0	2	50.0
24 Hr Summary		14	68	268	536	210	57	5	1	1	0	0	0	0	0	0	0	0	0	0	0	1160	26.9	32.4	20 to 30	69.3	274	23.6

Incoming Histogram

Norwich Rd/Mill Rd Facing Lingwood

By Beech tree

from Thu-Feb-01-2024-12-00-AM to Thu-Feb-29-2024-11-59-PM

Date	Starting Hr:min	<15	15 to <20	20 to <25	25 to <30	30 to <35	35 to <40	40 to <45	45 to <50	50 to <55	55 to <60	60 to <65	65 to <70	70 to <75	75 to <80	80 to <85	85 to <90	90 to <95	95 to <100	100 to >105	Total Counts	Avg Speed (MPH)	85pct Speed	10MPH Pace	% in pace	# of Speeders	% Speeders
07/02/2024	00:00	0	0	0	0	1	0	1	0	0	0	0	0	0	0	0	0	0	0	0	2	37	45	25 to 35	50.0	2	100.0
07/02/2024	01:00	0	0	0	0	0	0	0	0	0	0	0	0	0	0	0	0	0	0	0	0	0	0	*	*	*	*
07/02/2024	02:00	0	0	0	0	0	0	0	0	0	0	0	0	0	0	0	0	0	0	0	0	0	0	*	*	*	*
07/02/2024	03:00	0	0	0	1	0	1	0	0	0	0	0	0	0	0	0	0	0	0	0	2	32	40	20 to 30	50.0	1	50.0
07/02/2024	04:00	0	0	0	0	1	0	0	0	0	0	0	0	0	0	0	0	0	0	0	1	32	35	25 to 35	100.0	1	100.0
07/02/2024	05:00	0	1	3	4	0	0	0	0	0	0	0	0	0	0	0	0	0	0	0	8	24.1	28.8	20 to 30	87.5	*	*
07/02/2024	06:00	0	1	4	12	6	3	0	0	0	0	0	0	0	0	0	0	0	0	0	26	28.3	34.2	25 to 35	69.2	9	34.6
07/02/2024	07:00	0	3	23	50	41	6	0	0	0	0	0	0	0	0	0	0	0	0	0	123	28.4	33.5	25 to 35	74.0	47	38.2
07/02/2024	08:00	1	7	12	59	31	8	0	0	0	0	0	0	0	0	0	0	0	0	0	118	28.1	33.4	25 to 35	76.3	39	33.1
07/02/2024	09:00	0	4	25	49	20	2	1	0	0	0	0	0	0	0	0	0	0	0	0	101	27.1	32	20 to 30	73.3	23	22.8
07/02/2024	10:00	0	4	17	47	11	3	1	0	0	0	0	0	0	0	0	0	0	0	0	83	27	31.4	20 to 30	77.1	15	18.1
07/02/2024	11:00	2	6	27	38	11	1	0	0	0	0	0	0	0	0	0	0	0	0	0	85	25.4	29.9	20 to 30	76.5	12	14.1
07/02/2024	12:00	0	5	16	46	4	4	0	0	0	0	0	0	0	0	0	0	0	0	0	75	26.4	29.7	20 to 30	82.7	8	10.7
07/02/2024	13:00	0	4	9	42	16	2	0	0	0	0	0	0	0	0	0	0	0	0	0	73	27.6	32.2	25 to 35	79.5	18	24.7
07/02/2024	14:00	0	0	22	34	13	2	1	0	0	0	0	0	0	0	0	0	0	0	0	72	27.2	31.9	20 to 30	77.8	16	22.2
07/02/2024	15:00	1	9	22	47	14	3	0	0	0	0	0	0	0	0	0	0	0	0	0	96	26.2	31.1	20 to 30	71.9	17	17.7
07/02/2024	16:00	0	4	17	22	18	3	0	0	0	0	0	0	0	0	0	0	0	0	0	64	27.3	33.1	25 to 35	62.5	21	32.8
07/02/2024	17:00	0	5	17	42	12	1	0	0	0	0	0	0	0	0	0	0	0	0	0	77	26.5	30.4	20 to 30	76.6	13	16.9
07/02/2024	18:00	0	1	14	23	15	4	1	0	0	0	0	0	0	0	0	0	0	0	0	58	28.2	33.7	25 to 35	65.5	20	34.5
07/02/2024	19:00	0	4	13	20	7	4	0	0	0	0	0	0	0	0	0	0	0	0	0	48	26.7	32.9	20 to 30	68.8	11	22.9
07/02/2024	20:00	0	3	1	10	6	3	1	0	0	0	0	0	0	0	0	0	0	0	0	24	28.9	35	25 to 35	66.7	10	41.7
07/02/2024	21:00	0	0	3	9	5	1	0	0	0	0	0	0	0	0	0	0	0	0	0	18	28.3	33	25 to 35	77.8	6	33.3
07/02/2024	22:00	1	0	3	4	2	0	1	0	0	0	0	0	0	0	0	0	0	0	0	11	26.1	32.5	20 to 30	63.6	3	27.3
07/02/2024	23:00	0	0	0	2	1	0	0	0	0	0	0	0	0	0	0	0	0	0	0	3	28.7	35	25 to 35	100.0	1	33.3
24 Hr Summary		5	61	248	561	235	51	7	0	0	0	0	0	0	0	0	0	0	0	0	1168	27.2	32.5	20 to 30	69.3	293	25.1

Incoming Histogram

Norwich Rd/Mill Rd Facing Lingwood

By Beech tree

from Thu-Feb-01-2024-12-00-AM to Thu-Feb-29-2024-11-59-PM

Date	Starting Hr:min	<15	15 to <20	20 to <25	25 to <30	30 to <35	35 to <40	40 to <45	45 to <50	50 to <55	55 to <60	60 to <65	65 to <70	70 to <75	75 to <80	80 to <85	85 to <90	90 to <95	95 to <100	100 to >105	Total Counts	Avg Speed (MPH)	85pct Speed	10MPH Pace	% in pace	# of Speeders	% Speeders
08/02/2024	00:00	0	0	0	1	0	0	0	0	0	0	0	0	0	0	0	0	0	0	0	1	27	30	20 to 30	100.0	*	*
08/02/2024	01:00	0	0	1	0	0	0	0	0	0	0	0	0	0	0	0	0	0	0	0	1	22	25	15 to 25	100.0	*	*
08/02/2024	02:00	0	0	1	1	0	0	0	0	0	0	0	0	0	0	0	0	0	0	0	2	24.5	30	20 to 30	100.0	*	*
08/02/2024	03:00	0	0	0	1	0	0	0	0	0	0	0	0	0	0	0	0	0	0	0	1	27	30	20 to 30	100.0	*	*
08/02/2024	04:00	0	0	1	1	2	0	0	0	0	0	0	0	0	0	0	0	0	0	0	4	28.3	32.5	25 to 35	75.0	2	50.0
08/02/2024	05:00	0	0	3	4	5	0	0	0	0	0	0	0	0	0	0	0	0	0	0	12	27.9	33	25 to 35	75.0	5	41.7
08/02/2024	06:00	0	2	9	15	2	7	1	0	0	0	0	0	0	0	0	0	0	0	0	36	28.1	37.1	20 to 30	66.7	10	27.8
08/02/2024	07:00	1	1	22	43	25	6	1	0	0	0	0	0	0	0	0	0	0	0	0	99	28	33.4	25 to 35	68.7	32	32.3
08/02/2024	08:00	3	3	27	64	27	5	2	0	0	0	0	0	0	0	0	0	0	0	0	131	27.4	32.6	20 to 30	69.5	34	26.0
08/02/2024	09:00	0	4	16	38	16	2	0	0	0	0	0	0	0	0	0	0	0	0	0	76	27.1	32.2	20 to 30	71.1	18	23.7
08/02/2024	10:00	0	4	20	33	14	3	0	0	0	0	0	0	0	0	0	0	0	0	0	74	26.9	32.1	20 to 30	71.6	17	23.0
08/02/2024	11:00	0	2	27	37	10	0	0	0	0	0	0	0	0	0	0	0	0	0	0	76	26	29.9	20 to 30	84.2	10	13.2
08/02/2024	12:00	2	3	16	29	16	1	1	0	0	0	0	0	0	0	0	0	0	0	0	68	26.7	32.5	20 to 30	66.2	18	26.5
08/02/2024	13:00	0	4	23	30	6	3	0	0	0	0	0	0	0	0	0	0	0	0	0	66	25.9	29.8	20 to 30	80.3	9	13.6
08/02/2024	14:00	0	1	14	38	9	2	2	0	0	0	0	0	0	0	0	0	0	0	0	66	27.6	31.7	20 to 30	78.8	13	19.7
08/02/2024	15:00	0	3	15	39	21	2	0	0	0	0	0	0	0	0	0	0	0	0	0	80	27.6	32.6	25 to 35	75.0	23	28.8
08/02/2024	16:00	0	5	17	37	11	3	0	0	0	0	0	0	0	0	0	0	0	0	0	73	26.6	31.4	20 to 30	74.0	14	19.2
08/02/2024	17:00	2	6	13	28	16	2	0	0	0	0	0	0	0	0	0	0	0	0	0	67	26.5	32.5	25 to 35	65.7	18	26.9
08/02/2024	18:00	0	3	12	22	2	2	0	0	0	0	0	0	0	0	0	0	0	0	0	41	25.9	29.5	20 to 30	82.9	4	9.8
08/02/2024	19:00	0	1	18	23	7	3	0	0	0	0	0	0	0	0	0	0	0	0	0	52	26.6	31.4	20 to 30	78.8	10	19.2
08/02/2024	20:00	0	1	5	6	3	3	0	0	0	0	0	0	0	0	0	0	0	0	0	18	27.7	35	20 to 30	61.1	6	33.3
08/02/2024	21:00	0	0	2	7	5	0	0	0	0	0	0	0	0	0	0	0	0	0	0	14	28.2	33	25 to 35	85.7	5	35.7
08/02/2024	22:00	0	0	0	3	1	1	0	0	0	0	0	0	0	0	0	0	0	0	0	5	30.2	35	25 to 35	80.0	2	40.0
08/02/2024	23:00	0	0	0	0	0	0	0	0	0	0	0	0	0	0	0	0	0	0	0	0	0	0	*	*	*	*
24 Hr Summary		8	43	262	500	198	45	7	0	0	0	0	0	0	0	0	0	0	0	0	1063	27	32.3	20 to 30	71.7	250	23.5

Incoming Histogram

Norwich Rd/Mill Rd Facing Lingwood

By Beech tree

from Thu-Feb-01-2024-12-00-AM to Thu-Feb-29-2024-11-59-PM

Date	Starting Hr:min	<15	15 to <20	20 to <25	25 to <30	30 to <35	35 to <40	40 to <45	45 to <50	50 to <55	55 to <60	60 to <65	65 to <70	70 to <75	75 to <80	80 to <85	85 to <90	90 to <95	95 to <100	100 to >105	Total Counts	Avg Speed (MPH)	85pct Speed	10MPH Pace	% in pace	# of Speeders	% Speeders
09/02/2024	00:00	0	0	0	2	0	0	1	0	0	0	0	0	0	0	0	0	0	0	0	3	32	45	20 to 30	66.7	1	33.3
09/02/2024	01:00	0	0	1	0	0	0	0	0	0	0	0	0	0	0	0	0	0	0	0	1	22	25	15 to 25	100.0	*	*
09/02/2024	02:00	0	0	0	0	0	0	0	0	0	0	0	0	0	0	0	0	0	0	0	0	0	0	*	*	*	*
09/02/2024	03:00	0	0	0	2	0	0	0	0	0	0	0	0	0	0	0	0	0	0	0	2	27	30	20 to 30	100.0	*	*
09/02/2024	04:00	0	0	0	1	0	0	0	0	0	0	0	0	0	0	0	0	0	0	0	1	27	30	20 to 30	100.0	*	*
09/02/2024	05:00	0	1	2	4	5	0	0	0	0	0	0	0	0	0	0	0	0	0	0	12	27.6	33	25 to 35	75.0	5	41.7
09/02/2024	06:00	0	1	5	8	13	5	0	0	0	0	0	0	0	0	0	0	0	0	0	32	29.7	35	25 to 35	65.6	18	56.3
09/02/2024	07:00	0	5	17	45	25	4	1	0	0	0	0	0	0	0	0	0	0	0	0	97	27.8	33	25 to 35	72.2	30	30.9
09/02/2024	08:00	1	4	17	46	37	7	2	0	0	0	0	0	0	0	0	0	0	0	0	114	28.6	33.9	25 to 35	72.8	46	40.4
09/02/2024	09:00	1	6	26	39	22	2	1	0	0	0	0	0	0	0	0	0	0	0	0	97	26.8	32.3	20 to 30	67.0	25	25.8
09/02/2024	10:00	0	3	23	48	14	3	0	0	0	0	0	0	0	0	0	0	0	0	0	91	26.9	31.1	20 to 30	78.0	17	18.7
09/02/2024	11:00	1	11	31	41	9	2	1	0	0	0	0	0	0	0	0	0	0	0	0	96	25.3	29.8	20 to 30	75.0	12	12.5
09/02/2024	12:00	1	6	14	34	16	4	1	0	0	0	0	0	0	0	0	0	0	0	0	76	27.2	33.1	25 to 35	65.8	21	27.6
09/02/2024	13:00	2	7	20	24	11	0	0	0	0	0	0	0	0	0	0	0	0	0	0	64	25.1	30.5	20 to 30	68.8	11	17.2
09/02/2024	14:00	0	3	26	41	9	5	1	0	0	0	0	0	0	0	0	0	0	0	0	85	26.8	31.1	20 to 30	78.8	15	17.6
09/02/2024	15:00	0	5	27	52	17	3	1	0	0	0	0	0	0	0	0	0	0	0	0	105	26.9	31.5	20 to 30	75.2	21	20.0
09/02/2024	16:00	0	5	24	45	13	5	0	0	0	0	0	0	0	0	0	0	0	0	0	92	26.8	31.5	20 to 30	75.0	18	19.6
09/02/2024	17:00	1	3	10	36	16	3	0	0	0	0	0	0	0	0	0	0	0	0	0	69	27.5	32.8	25 to 35	75.4	19	27.5
09/02/2024	18:00	0	3	12	22	19	0	0	0	0	0	0	0	0	0	0	0	0	0	0	56	27.4	32.9	25 to 35	73.2	19	33.9
09/02/2024	19:00	0	1	11	18	8	1	0	0	0	0	0	0	0	0	0	0	0	0	0	39	26.9	31.9	20 to 30	74.4	9	23.1
09/02/2024	20:00	0	0	2	7	4	2	0	0	0	0	0	0	0	0	0	0	0	0	0	15	29.2	35	25 to 35	73.3	6	40.0
09/02/2024	21:00	1	3	3	4	5	2	1	0	0	0	0	0	0	0	0	0	0	0	0	19	27.1	35	25 to 35	47.4	8	42.1
09/02/2024	22:00	1	0	0	8	3	0	0	1	0	0	0	0	0	0	0	0	0	0	0	13	28.6	33.3	25 to 35	84.6	4	30.8
09/02/2024	23:00	0	1	1	3	3	0	0	0	0	0	0	0	0	0	0	0	0	0	0	8	27.1	33.3	25 to 35	75.0	3	37.5
24 Hr Summary		9	68	272	530	249	48	10	1	0	0	0	0	0	0	0	0	0	0	0	1187	27.1	32.6	20 to 30	67.6	308	25.9

Incoming Histogram

Norwich Rd/Mill Rd Facing Lingwood

By Beech tree

from Thu-Feb-01-2024-12-00-AM to Thu-Feb-29-2024-11-59-PM

Date	Starting Hr:min	<15	15 to <20	20 to <25	25 to <30	30 to <35	35 to <40	40 to <45	45 to <50	50 to <55	55 to <60	60 to <65	65 to <70	70 to <75	75 to <80	80 to <85	85 to <90	90 to <95	95 to <100	100 to >105	Total Counts	Avg Speed (MPH)	85pct Speed	10MPH Pace	% in pace	# of Speeders	% Speeders
10/02/2024	00:00	0	0	0	0	3	0	1	0	0	0	0	0	0	0	0	0	0	0	0	4	34.5	35	25 to 35	75.0	4	100.0
10/02/2024	01:00	0	0	1	0	0	0	0	0	0	0	0	0	0	0	0	0	0	0	0	1	22	25	15 to 25	100.0	*	*
10/02/2024	02:00	0	0	0	0	0	0	0	0	0	0	0	0	0	0	0	0	0	0	0	0	0	0	*	*	*	*
10/02/2024	03:00	0	0	0	0	0	0	0	0	0	0	0	0	0	0	0	0	0	0	0	0	0	0	*	*	*	*
10/02/2024	04:00	0	0	0	0	0	0	0	0	0	0	0	0	0	0	0	0	0	0	0	0	0	0	*	*	*	*
10/02/2024	05:00	0	0	3	0	0	1	0	0	0	0	0	0	0	0	0	0	0	0	0	4	25.8	25	15 to 25	75.0	1	25.0
10/02/2024	06:00	0	0	0	0	5	0	0	0	0	0	0	0	0	0	0	0	0	0	0	5	32.2	34	25 to 35	100.0	5	100.0
10/02/2024	07:00	0	1	3	12	9	1	0	0	0	0	0	0	0	0	0	0	0	0	0	26	28.3	33.3	25 to 35	80.8	10	38.5
10/02/2024	08:00	0	1	11	27	16	4	1	0	0	0	0	0	0	0	0	0	0	0	0	60	28.5	33.8	25 to 35	71.7	21	35.0
10/02/2024	09:00	0	6	26	39	17	1	0	0	0	0	0	0	0	0	0	0	0	0	0	89	26.3	31.5	20 to 30	73.0	18	20.2
10/02/2024	10:00	0	2	23	41	17	4	0	0	0	0	0	0	0	0	0	0	0	0	0	87	27.2	32.4	20 to 30	73.6	21	24.1
10/02/2024	11:00	0	7	28	49	21	1	0	0	0	0	0	0	0	0	0	0	0	0	0	106	26.5	31.4	20 to 30	72.6	22	20.8
10/02/2024	12:00	3	7	18	47	19	1	0	0	0	0	0	0	0	0	0	0	0	0	0	95	26.2	31.6	25 to 35	69.5	20	21.1
10/02/2024	13:00	1	6	13	46	20	0	0	0	0	0	0	0	0	0	0	0	0	0	0	86	26.9	31.8	25 to 35	76.7	20	23.3
10/02/2024	14:00	1	2	21	26	19	3	0	0	0	0	0	0	0	0	0	0	0	0	0	72	27	32.9	20 to 30	65.3	22	30.6
10/02/2024	15:00	0	6	15	30	15	2	0	0	0	0	0	0	0	0	0	0	0	0	0	68	26.8	32.3	20 to 30	66.2	17	25.0
10/02/2024	16:00	2	8	25	31	11	3	0	0	0	0	0	0	0	0	0	0	0	0	0	80	25.5	30.9	20 to 30	70.0	14	17.5
10/02/2024	17:00	0	4	19	36	13	4	0	0	0	0	0	0	0	0	0	0	0	0	0	76	26.9	32.3	20 to 30	72.4	17	22.4
10/02/2024	18:00	0	2	7	25	6	3	0	0	0	0	0	0	0	0	0	0	0	0	0	43	27.4	32.5	20 to 30	74.4	9	20.9
10/02/2024	19:00	0	2	11	17	4	2	1	0	0	0	0	0	0	0	0	0	0	0	0	37	26.7	31.2	20 to 30	75.7	7	18.9
10/02/2024	20:00	0	2	0	10	5	2	0	0	0	0	0	0	0	0	0	0	0	0	0	19	28.5	34	25 to 35	78.9	7	36.8
10/02/2024	21:00	0	0	0	12	5	0	1	0	0	0	0	0	0	0	0	0	0	0	0	18	29.6	33	25 to 35	94.4	6	33.3
10/02/2024	22:00	2	1	7	5	2	0	0	0	0	0	0	0	0	0	0	0	0	0	0	17	23.4	29	20 to 30	70.6	2	11.8
10/02/2024	23:00	0	0	1	6	2	1	0	0	0	0	0	0	0	0	0	0	0	0	0	10	28.7	32.5	25 to 35	80.0	3	30.0
24 Hr Summary		9	57	232	459	209	33	4	0	0	0	0	0	0	0	0	0	0	0	0	1003	26.9	32.3	20 to 30	68.9	246	24.5

Incoming Histogram

Norwich Rd/Mill Rd Facing Lingwood

By Beech tree

from Thu-Feb-01-2024-12-00-AM to Thu-Feb-29-2024-11-59-PM

Date	Starting Hr:min	<15	15 to <20	20 to <25	25 to <30	30 to <35	35 to <40	40 to <45	45 to <50	50 to <55	55 to <60	60 to <65	65 to <70	70 to <75	75 to <80	80 to <85	85 to <90	90 to <95	95 to <100	100 to >105	Total Counts	Avg Speed (MPH)	85pct Speed	10MPH Pace	% in pace	# of Speeders	% Speeders
11/02/2024	00:00	0	1	2	0	0	0	0	0	0	0	0	0	0	0	0	0	0	0	0	3	20.7	25	15 to 25	100.0	*	*
11/02/2024	01:00	0	0	0	1	0	1	0	0	0	0	0	0	0	0	0	0	0	0	0	2	32	40	20 to 30	50.0	1	50.0
11/02/2024	02:00	0	0	0	0	0	1	0	0	0	0	0	0	0	0	0	0	0	0	0	1	37	40	30 to 40	100.0	1	100.0
11/02/2024	03:00	0	0	0	0	0	0	0	0	0	0	0	0	0	0	0	0	0	0	0	0	0	0	*	*	*	*
11/02/2024	04:00	0	0	0	0	0	0	0	0	0	0	0	0	0	0	0	0	0	0	0	0	0	0	*	*	*	*
11/02/2024	05:00	0	0	0	0	0	0	1	0	0	0	0	0	0	0	0	0	0	0	0	1	42	45	35 to 45	100.0	1	100.0
11/02/2024	06:00	0	0	2	3	3	0	0	0	0	0	0	0	0	0	0	0	0	0	0	8	27.6	33.3	25 to 35	75.0	3	37.5
11/02/2024	07:00	0	0	2	14	3	0	0	0	0	0	0	0	0	0	0	0	0	0	0	19	27.4	30	25 to 35	89.5	3	15.8
11/02/2024	08:00	2	3	9	11	11	1	0	0	0	0	0	0	0	0	0	0	0	0	0	37	25.9	32.7	25 to 35	59.5	12	32.4
11/02/2024	09:00	0	5	6	29	12	2	1	0	0	0	0	0	0	0	0	0	0	0	0	55	27.6	32.9	25 to 35	74.5	15	27.3
11/02/2024	10:00	1	4	15	29	12	2	0	0	0	0	0	0	0	0	0	0	0	0	0	63	26.5	32.1	20 to 30	69.8	14	22.2
11/02/2024	11:00	1	2	25	38	14	2	2	0	0	0	0	0	0	0	0	0	0	0	0	84	26.8	31.8	20 to 30	75.0	18	21.4
11/02/2024	12:00	1	4	17	36	13	0	0	0	0	0	0	0	0	0	0	0	0	0	0	71	26.3	30.8	20 to 30	74.6	13	18.3
11/02/2024	13:00	0	7	18	40	21	1	0	0	0	0	0	0	0	0	0	0	0	0	0	87	26.9	32.1	25 to 35	70.1	22	25.3
11/02/2024	14:00	0	7	17	38	14	3	1	0	0	0	0	0	0	0	0	0	0	0	0	80	26.8	32.1	20 to 30	68.8	18	22.5
11/02/2024	15:00	1	5	8	24	12	1	1	0	0	0	0	0	0	0	0	0	0	0	0	52	26.9	32.5	25 to 35	69.2	14	26.9
11/02/2024	16:00	0	4	10	29	7	3	0	0	0	0	0	0	0	0	0	0	0	0	0	53	26.8	31.4	20 to 30	73.6	10	18.9
11/02/2024	17:00	0	2	9	27	8	5	0	0	0	0	0	0	0	0	0	0	0	0	0	51	27.9	33.1	20 to 30	70.6	13	25.5
11/02/2024	18:00	0	4	9	15	11	1	0	0	0	0	0	0	0	0	0	0	0	0	0	40	26.8	32.7	25 to 35	65.0	12	30.0
11/02/2024	19:00	0	5	9	6	5	0	0	0	0	0	0	0	0	0	0	0	0	0	0	25	24.4	31	20 to 30	60.0	5	20.0
11/02/2024	20:00	0	2	3	4	3	1	0	0	0	0	0	0	0	0	0	0	0	0	0	13	26.4	33.3	20 to 30	53.8	4	30.8
11/02/2024	21:00	0	0	0	6	5	1	0	0	0	0	0	0	0	0	0	0	0	0	0	12	30.1	34	25 to 35	91.7	6	50.0
11/02/2024	22:00	0	0	0	3	0	0	0	0	0	0	0	0	0	0	0	0	0	0	0	3	27	30	20 to 30	100.0	*	*
11/02/2024	23:00	0	0	0	1	0	0	0	0	0	1	0	0	0	0	0	0	0	0	0	2	42	60	20 to 30	50.0	1	50.0
24 Hr Summary		6	55	161	354	154	25	6	0	0	1	0	0	0	0	0	0	0	0	0	762	26.9	32.3	20 to 30	67.6	186	

Incoming Histogram

Norwich Rd/Mill Rd Facing Lingwood

By Beech tree

from Thu-Feb-01-2024-12-00-AM to Thu-Feb-29-2024-11-59-PM

Date	Starting Hr:min	<15	15 to <20	20 to <25	25 to <30	30 to <35	35 to <40	40 to <45	45 to <50	50 to <55	55 to <60	60 to <65	65 to <70	70 to <75	75 to <80	80 to <85	85 to <90	90 to <95	95 to <100	100 to >105	Total Counts	Avg Speed (MPH)	85pct Speed	10MPH Pace	% in pace	# of Speeders	% Speeders
12/02/2024	00:00	0	0	0	0	1	1	0	0	0	0	0	0	0	0	0	0	0	0	0	2	34.5	40	30 to 40	100.0	2	100.0
12/02/2024	01:00	0	1	1	0	0	0	0	0	0	0	0	0	0	0	0	0	0	0	0	2	19.5	25	15 to 25	100.0	*	*
12/02/2024	02:00	0	0	0	0	0	0	0	0	0	0	0	0	0	0	0	0	0	0	0	0	0	0	*	*	*	*
12/02/2024	03:00	0	0	0	1	0	0	0	0	0	0	0	0	0	0	0	0	0	0	0	1	27	30	20 to 30	100.0	*	*
12/02/2024	04:00	0	0	0	1	0	0	0	0	0	0	0	0	0	0	0	0	0	0	0	1	27	30	20 to 30	100.0	*	*
12/02/2024	05:00	0	0	4	2	3	0	0	0	0	0	0	0	0	0	0	0	0	0	0	9	26.8	33.3	20 to 30	66.7	3	33.3
12/02/2024	06:00	1	4	3	15	4	3	1	0	0	0	0	0	0	0	0	0	0	0	0	31	27.1	33.8	25 to 35	61.3	8	25.8
12/02/2024	07:00	0	3	20	39	45	9	0	0	0	0	0	0	0	0	0	0	0	0	0	116	29	34.1	25 to 35	72.4	54	46.6
12/02/2024	08:00	1	2	20	58	39	7	0	0	0	0	0	0	0	0	0	0	0	0	0	127	28.4	33.5	25 to 35	76.4	46	36.2
12/02/2024	09:00	1	3	26	44	7	2	0	0	0	0	0	0	0	0	0	0	0	0	0	83	25.9	29.7	20 to 30	84.3	9	10.8
12/02/2024	10:00	0	4	23	53	20	3	0	0	0	0	0	0	0	0	0	0	0	0	0	103	27.1	32	20 to 30	73.8	23	22.3
12/02/2024	11:00	0	5	20	25	13	5	0	0	0	0	0	0	0	0	0	0	0	0	0	68	26.8	33.1	20 to 30	66.2	18	26.5
12/02/2024	12:00	0	2	22	33	6	4	0	0	0	0	0	0	0	0	0	0	0	0	0	67	26.4	30	20 to 30	82.1	10	14.9
12/02/2024	13:00	2	3	12	36	16	2	0	0	0	0	0	0	0	0	0	0	0	0	0	71	27.1	32.2	25 to 35	73.2	18	25.4
12/02/2024	14:00	0	1	27	30	15	2	0	0	0	0	0	0	0	0	0	0	0	0	0	75	26.7	32	20 to 30	76.0	17	22.7
12/02/2024	15:00	1	6	21	32	13	3	0	0	0	0	0	0	0	0	0	0	0	0	0	76	26.2	31.9	20 to 30	69.7	16	21.1
12/02/2024	16:00	1	4	19	36	14	2	0	0	0	0	0	0	0	0	0	0	0	0	0	76	26.6	31.8	20 to 30	72.4	16	21.1
12/02/2024	17:00	0	6	13	39	15	1	0	0	0	0	0	0	0	0	0	0	0	0	0	74	26.8	31.7	25 to 35	73.0	16	21.6
12/02/2024	18:00	1	7	9	13	7	1	0	0	0	0	0	0	0	0	0	0	0	0	0	38	25	31.4	20 to 30	57.9	8	21.1
12/02/2024	19:00	0	1	10	12	3	0	0	0	0	0	0	0	0	0	0	0	0	0	0	26	25.5	29.6	20 to 30	84.6	3	11.5
12/02/2024	20:00	0	1	1	3	9	2	0	0	0	0	0	0	0	0	0	0	0	0	0	16	30.3	35	25 to 35	75.0	11	68.8
12/02/2024	21:00	0	0	2	2	2	2	1	0	0	0	0	0	0	0	0	0	0	0	0	9	30.9	40	20 to 30	44.4	5	55.6
12/02/2024	22:00	0	0	3	8	1	0	0	0	0	0	0	0	0	0	0	0	0	0	0	12	26.4	29.4	20 to 30	91.7	1	8.3
12/02/2024	23:00	0	0	0	0	0	0	0	0	0	0	0	0	0	0	0	0	0	0	0	0	0	0	*	*	*	*
24 Hr Summary		8	53	256	482	233	49	2	0	0	0	0	0	0	0	0	0	0	0	0	1083	27.1	32.6	20 to 30	68.1	284	26.2

Incoming Histogram

Norwich Rd/Mill Rd Facing Lingwood

By Beech tree

from Thu-Feb-01-2024-12-00-AM to Thu-Feb-29-2024-11-59-PM

Date	Starting Hr:min	<15	15 to <20	20 to <25	25 to <30	30 to <35	35 to <40	40 to <45	45 to <50	50 to <55	55 to <60	60 to <65	65 to <70	70 to <75	75 to <80	80 to <85	85 to <90	90 to <95	95 to <100	100 to >105	Total Counts	Avg Speed (MPH)	85pct Speed	10MPH Pace	% in pace	# of Speeders	% Speeders
13/02/2024	00:00	0	0	0	0	1	0	1	0	0	0	0	0	0	0	0	0	0	0	0	2	37	45	25 to 35	50.0	2	100.0
13/02/2024	01:00	0	0	0	0	0	0	0	0	0	0	0	0	0	0	0	0	0	0	0	0	0	0	*	*	*	*
13/02/2024	02:00	0	0	0	0	0	0	1	0	0	0	0	0	0	0	0	0	0	0	0	1	42	45	35 to 45	100.0	1	100.0
13/02/2024	03:00	0	0	0	0	1	0	0	0	0	0	0	0	0	0	0	0	0	0	0	1	32	35	25 to 35	100.0	1	100.0
13/02/2024	04:00	0	0	1	1	0	0	0	0	0	0	0	0	0	0	0	0	0	0	0	2	24.5	30	20 to 30	100.0	*	*
13/02/2024	05:00	0	0	2	1	2	0	0	0	0	0	0	0	0	0	0	0	0	0	0	5	27.2	32.5	20 to 30	60.0	2	40.0
13/02/2024	06:00	0	2	6	20	10	4	1	0	0	0	0	0	0	0	0	0	0	0	0	43	28.6	34.5	25 to 35	69.8	15	34.9
13/02/2024	07:00	0	3	29	66	34	9	0	0	0	0	0	0	0	0	0	0	0	0	0	141	28	33.2	25 to 35	70.9	43	30.5
13/02/2024	08:00	0	6	28	68	30	5	2	0	0	0	0	0	0	0	0	0	0	0	0	139	27.6	32.7	25 to 35	70.5	37	26.6
13/02/2024	09:00	0	4	32	48	14	1	1	0	0	0	0	0	0	0	0	0	0	0	0	100	26.4	30.4	20 to 30	80.0	16	16.0
13/02/2024	10:00	0	3	21	40	10	0	0	0	0	0	0	0	0	0	0	0	0	0	0	74	26.3	29.9	20 to 30	82.4	10	13.5
13/02/2024	11:00	0	4	18	38	16	2	0	0	0	0	0	0	0	0	0	0	0	0	0	78	27	31.9	20 to 30	71.8	18	23.1
13/02/2024	12:00	0	4	19	46	14	3	0	0	0	0	0	0	0	0	0	0	0	0	0	86	27	31.4	20 to 30	75.6	17	19.8
13/02/2024	13:00	0	4	11	36	12	1	0	0	0	0	0	0	0	0	0	0	0	0	0	64	26.9	31.2	25 to 35	75.0	13	20.3
13/02/2024	14:00	0	3	13	42	9	0	0	0	0	0	0	0	0	0	0	0	0	0	0	67	26.7	29.9	20 to 30	82.1	9	13.4
13/02/2024	15:00	2	5	20	43	22	3	1	0	0	0	0	0	0	0	0	0	0	0	0	96	27.1	32.7	25 to 35	67.7	26	27.1
13/02/2024	16:00	0	5	16	28	20	4	0	0	0	0	0	0	0	0	0	0	0	0	0	73	27.5	33.2	25 to 35	65.8	24	32.9
13/02/2024	17:00	1	7	17	42	3	5	0	0	0	0	0	0	0	0	0	0	0	0	0	75	25.9	29.6	20 to 30	78.7	8	10.7
13/02/2024	18:00	0	4	21	24	16	3	0	0	0	0	0	0	0	0	0	0	0	0	0	68	26.8	32.8	20 to 30	66.2	19	27.9
13/02/2024	19:00	0	3	11	21	9	1	0	0	0	0	0	0	0	0	0	0	0	0	0	45	26.6	31.7	20 to 30	71.1	10	22.2
13/02/2024	20:00	2	0	3	6	0	1	0	0	0	0	0	0	0	0	0	0	0	0	0	12	24.3	29.2	20 to 30	75.0	1	8.3
13/02/2024	21:00	1	5	2	5	5	0	0	0	0	0	0	0	0	0	0	0	0	0	0	18	24.4	32	25 to 35	55.6	5	27.8
13/02/2024	22:00	0	0	1	2	1	0	0	0	0	0	0	0	0	0	0	0	0	0	0	4	27.3	30	20 to 30	75.0	1	25.0
13/02/2024	23:00	0	0	0	0	2	0	0	0	0	0	0	0	0	0	0	0	0	0	0	2	32	35	25 to 35	100.0	2	100.0
24 Hr Summary		6	62	271	577	231	42	7	0	0	0	0	0	0	0	0	0	0	0	0	1196	27	32.2	20 to 30	70.9	280	23.4



Incoming Histogram

Norwich Rd/Mill Rd Facing Lingwood

By Beech tree

from Thu-Feb-01-2024-12-00-AM to Thu-Feb-29-2024-11-59-PM

Date	Starting Hr:min	<15	15 to <20	20 to <25	25 to <30	30 to <35	35 to <40	40 to <45	45 to <50	50 to <55	55 to <60	60 to <65	65 to <70	70 to <75	75 to <80	80 to <85	85 to <90	90 to <95	95 to <100	100 to >105	Total Counts	Avg Speed (MPH)	85pct Speed	10MPH Pace	% in pace	# of Speeders	% Speeders
14/02/2024	00:00	0	0	1	0	0	0	0	0	0	0	0	0	0	0	0	0	0	0	0	1	22	25	15 to 25	100.0	*	*
14/02/2024	01:00	0	0	0	0	0	0	0	0	0	0	0	0	0	0	0	0	0	0	0	0	0	0	*	*	*	*
14/02/2024	02:00	0	0	0	0	1	0	0	0	0	0	0	0	0	0	0	0	0	0	0	1	32	35	25 to 35	100.0	1	100.0
14/02/2024	03:00	0	0	0	1	0	0	0	0	0	0	0	0	0	0	0	0	0	0	0	1	27	30	20 to 30	100.0	*	*
14/02/2024	04:00	0	0	0	1	0	0	0	0	0	0	0	0	0	0	0	0	0	0	0	1	27	30	20 to 30	100.0	*	*
14/02/2024	05:00	0	1	3	1	3	1	0	0	0	0	0	0	0	0	0	0	0	0	0	9	27	35	15 to 25	44.4	4	44.4
14/02/2024	06:00	0	3	4	11	9	2	0	1	0	0	0	0	0	0	0	0	0	0	0	30	28.4	34.4	25 to 35	66.7	12	40.0
14/02/2024	07:00	1	6	16	63	31	4	1	0	0	0	0	0	0	0	0	0	0	0	0	122	27.9	32.9	25 to 35	77.0	36	29.5
14/02/2024	08:00	1	7	31	55	26	5	0	0	0	0	0	0	0	0	0	0	0	0	0	125	26.9	32.3	20 to 30	68.8	31	24.8
14/02/2024	09:00	0	5	24	53	16	3	1	0	0	0	0	0	0	0	0	0	0	0	0	102	26.9	31.6	20 to 30	75.5	20	19.6
14/02/2024	10:00	0	4	10	42	8	4	2	0	0	0	0	0	0	0	0	0	0	0	0	70	27.6	32.5	20 to 30	74.3	14	20.0
14/02/2024	11:00	0	9	31	38	11	2	0	0	0	0	0	0	0	0	0	0	0	0	0	91	25.5	29.9	20 to 30	75.8	13	14.3
14/02/2024	12:00	4	4	36	41	9	2	0	0	0	0	0	0	0	0	0	0	0	0	0	96	25.1	29.6	20 to 30	80.2	11	11.5
14/02/2024	13:00	0	3	17	30	12	2	0	0	0	0	0	0	0	0	0	0	0	0	0	64	26.8	31.7	20 to 30	73.4	14	21.9
14/02/2024	14:00	1	3	19	39	10	2	0	0	0	0	0	0	0	0	0	0	0	0	0	74	26.4	30.5	20 to 30	78.4	12	16.2
14/02/2024	15:00	2	6	10	39	13	2	1	0	0	0	0	0	0	0	0	0	0	0	0	73	26.8	31.9	25 to 35	71.2	16	21.9
14/02/2024	16:00	2	5	21	39	13	4	0	0	0	0	0	0	0	0	0	0	0	0	0	84	26.4	31.5	20 to 30	71.4	17	20.2
14/02/2024	17:00	2	4	35	43	15	4	0	0	0	0	0	0	0	0	0	0	0	0	0	103	26.1	31.3	20 to 30	75.7	19	18.4
14/02/2024	18:00	1	1	7	29	7	1	0	1	0	0	0	0	0	0	0	0	0	0	0	47	27.3	31.4	20 to 30	76.6	9	19.1
14/02/2024	19:00	0	1	10	14	7	2	1	0	0	0	0	0	0	0	0	0	0	0	0	35	27.6	33.6	20 to 30	68.6	10	28.6
14/02/2024	20:00	2	5	1	8	5	1	0	0	0	0	0	0	0	0	0	0	0	0	0	22	25	33	25 to 35	59.1	6	27.3
14/02/2024	21:00	0	0	0	3	2	4	0	0	0	0	0	0	0	0	0	0	0	0	0	9	32.7	38.8	30 to 40	66.7	6	66.7
14/02/2024	22:00	0	0	1	0	2	0	0	0	0	0	0	0	0	0	0	0	0	0	0	3	28.7	35	25 to 35	66.7	2	66.7
14/02/2024	23:00	0	0	0	0	2	1	0	0	0	0	0	0	0	0	0	0	0	0	0	3	34	40	30 to 40	100.0	3	100.0
24 Hr Summary		16	67	277	550	202	46	6	2	0	0	0	0	0	0	0	0	0	0	0	1166	26.8	32	20 to 30	70.9	256	22.0

Incoming Histogram

Norwich Rd/Mill Rd Facing Lingwood

By Beech tree

from Thu-Feb-01-2024-12-00-AM to Thu-Feb-29-2024-11-59-PM

Date	Starting Hr:min	<15	15 to <20	20 to <25	25 to <30	30 to <35	35 to <40	40 to <45	45 to <50	50 to <55	55 to <60	60 to <65	65 to <70	70 to <75	75 to <80	80 to <85	85 to <90	90 to <95	95 to <100	100 to >105	Total Counts	Avg Speed (MPH)	85pct Speed	10MPH Pace	% in pace	# of Speeders	% Speeders
15/02/2024	00:00	0	0	0	0	0	0	0	0	0	0	0	0	0	0	0	0	0	0	0	0	0	0	*	*	*	*
15/02/2024	01:00	0	0	0	0	0	0	0	0	0	0	0	0	0	0	0	0	0	0	0	0	0	0	*	*	*	*
15/02/2024	02:00	0	0	0	0	0	0	0	0	0	0	0	0	0	0	0	0	0	0	0	0	0	0	*	*	*	*
15/02/2024	03:00	0	0	0	1	0	0	0	0	0	0	0	0	0	0	0	0	0	0	0	1	27	30	20 to 30	100.0	*	*
15/02/2024	04:00	0	0	1	1	0	0	0	0	0	0	0	0	0	0	0	0	0	0	0	2	24.5	30	20 to 30	100.0	*	*
15/02/2024	05:00	0	2	0	3	1	2	0	0	0	0	0	0	0	0	0	0	0	0	0	8	27.6	37.5	25 to 35	50.0	3	37.5
15/02/2024	06:00	2	4	7	11	5	4	0	0	0	0	0	0	0	0	0	0	0	0	0	33	26	34	20 to 30	54.5	9	27.3
15/02/2024	07:00	0	8	19	55	24	5	0	0	0	0	0	0	0	0	0	0	0	0	0	111	27.4	32.5	25 to 35	71.2	29	26.1
15/02/2024	08:00	3	4	16	57	25	14	3	0	0	0	0	0	0	0	0	0	0	0	0	122	28.6	34.8	25 to 35	67.2	42	34.4
15/02/2024	09:00	0	5	23	41	9	0	0	0	0	0	0	0	0	0	0	0	0	0	0	78	25.8	29.6	20 to 30	82.1	9	11.5
15/02/2024	10:00	0	10	25	44	4	0	0	0	0	0	0	0	0	0	0	0	0	0	0	83	24.9	29.1	20 to 30	83.1	4	4.8
15/02/2024	11:00	0	4	14	47	18	3	1	0	0	0	0	0	0	0	0	0	0	0	0	87	27.7	32.5	25 to 35	74.7	22	25.3
15/02/2024	12:00	0	2	18	40	17	2	0	0	0	0	0	0	0	0	0	0	0	0	0	79	27.3	32.1	20 to 30	73.4	19	24.1
15/02/2024	13:00	0	4	19	30	16	5	0	0	0	0	0	0	0	0	0	0	0	0	0	74	27.3	33.1	20 to 30	66.2	21	28.4
15/02/2024	14:00	0	7	13	32	12	2	1	0	0	0	0	0	0	0	0	0	0	0	0	67	26.7	32.1	20 to 30	67.2	15	22.4
15/02/2024	15:00	0	0	20	36	14	2	2	0	0	0	0	0	0	0	0	0	0	0	0	74	27.6	32.5	20 to 30	75.7	18	24.3
15/02/2024	16:00	1	1	17	53	23	2	0	0	0	0	0	0	0	0	0	0	0	0	0	97	27.7	32.2	25 to 35	78.4	25	25.8
15/02/2024	17:00	0	3	10	44	14	3	0	0	0	0	0	0	0	0	0	0	0	0	0	74	27.7	32.1	25 to 35	78.4	17	23.0
15/02/2024	18:00	0	9	17	15	10	5	1	0	0	0	0	0	0	0	0	0	0	0	0	57	26.2	33.5	20 to 30	56.1	16	28.1
15/02/2024	19:00	0	5	14	23	12	1	1	0	0	0	0	0	0	0	0	0	0	0	0	56	26.6	32.5	20 to 30	66.1	14	25.0
15/02/2024	20:00	1	1	3	7	7	2	0	0	0	0	0	0	0	0	0	0	0	0	0	21	27.9	34.3	25 to 35	66.7	9	42.9
15/02/2024	21:00	0	0	5	12	3	0	0	2	0	0	0	0	0	0	0	0	0	0	0	22	28.5	33.3	20 to 30	77.3	5	22.7
15/02/2024	22:00	0	0	0	0	1	0	0	0	0	0	0	0	0	0	0	0	0	0	0	1	32	35	25 to 35	100.0	1	100.0
15/02/2024	23:00	0	0	0	2	2	1	0	0	0	0	0	0	0	0	0	0	0	0	0	5	31	35	25 to 35	80.0	3	60.0
24 Hr Summary		7	69	241	554	217	53	9	2	0	0	0	0	0	0	0	0	0	0	0	1152	27.2	32.5	20 to 30	69.0	281	24.4

Incoming Histogram

Norwich Rd/Mill Rd Facing Lingwood

By Beech tree

from Thu-Feb-01-2024-12-00-AM to Thu-Feb-29-2024-11-59-PM

Date	Starting Hr:min	<15	15 to <20	20 to <25	25 to <30	30 to <35	35 to <40	40 to <45	45 to <50	50 to <55	55 to <60	60 to <65	65 to <70	70 to <75	75 to <80	80 to <85	85 to <90	90 to <95	95 to <100	100 to >105	Total Counts	Avg Speed (MPH)	85pct Speed	10MPH Pace	% in pace	# of Speeders	% Speeders
16/02/2024	00:00	0	2	0	0	0	0	0	0	0	0	0	0	0	0	0	0	0	0	0	2	17.5	20	10 to 20	100.0	*	*
16/02/2024	01:00	0	0	0	0	0	1	0	0	0	0	0	0	0	0	0	0	0	0	0	1	37	40	30 to 40	100.0	1	100.0
16/02/2024	02:00	0	0	0	0	0	0	0	0	0	0	0	0	0	0	0	0	0	0	0	0	0	0	*	*	*	*
16/02/2024	03:00	0	0	0	1	0	0	0	0	0	0	0	0	0	0	0	0	0	0	0	1	27	30	20 to 30	100.0	*	*
16/02/2024	04:00	0	0	1	0	0	1	0	0	0	0	0	0	0	0	0	0	0	0	0	2	29.5	40	15 to 25	50.0	1	50.0
16/02/2024	05:00	0	0	3	5	3	1	0	0	0	0	0	0	0	0	0	0	0	0	0	12	28	33.3	20 to 30	66.7	4	33.3
16/02/2024	06:00	0	3	5	15	9	1	0	0	0	0	0	0	0	0	0	0	0	0	0	33	27.3	32.8	25 to 35	72.7	10	30.3
16/02/2024	07:00	0	9	21	43	28	7	1	0	0	0	0	0	0	0	0	0	0	0	0	109	27.7	33.6	25 to 35	65.1	36	33.0
16/02/2024	08:00	0	3	19	50	30	5	0	0	0	0	0	0	0	0	0	0	0	0	0	107	28.1	33.2	25 to 35	74.8	35	32.7
16/02/2024	09:00	0	4	33	56	17	3	0	0	0	0	0	0	0	0	0	0	0	0	0	113	26.6	30.9	20 to 30	78.8	20	17.7
16/02/2024	10:00	2	5	18	51	16	4	1	0	0	0	0	0	0	0	0	0	0	0	0	97	27	31.9	20 to 30	71.1	21	21.6
16/02/2024	11:00	0	7	14	46	18	3	0	0	0	0	0	0	0	0	0	0	0	0	0	88	27.1	32.2	25 to 35	72.7	21	23.9
16/02/2024	12:00	0	8	15	40	16	3	0	0	0	0	0	0	0	0	0	0	0	0	0	82	26.8	32.2	25 to 35	68.3	19	23.2
16/02/2024	13:00	0	5	17	36	17	2	0	0	0	0	0	0	0	0	0	0	0	0	0	77	26.9	32.1	20 to 30	68.8	19	24.7
16/02/2024	14:00	0	1	14	41	13	2	0	0	0	0	0	0	0	0	0	0	0	0	0	71	27.4	31.5	20 to 30	77.5	15	21.1
16/02/2024	15:00	2	5	21	42	18	0	0	0	0	0	0	0	0	0	0	0	0	0	0	88	26.3	31.4	20 to 30	71.6	18	20.5
16/02/2024	16:00	1	3	14	46	15	7	0	0	0	0	0	0	0	0	0	0	0	0	0	86	27.7	33	25 to 35	70.9	22	25.6
16/02/2024	17:00	0	6	22	36	24	3	0	0	0	0	0	0	0	0	0	0	0	0	0	91	27.2	32.7	25 to 35	65.9	27	29.7
16/02/2024	18:00	0	4	14	34	13	0	1	0	0	0	0	0	0	0	0	0	0	0	0	66	27	31.5	20 to 30	72.7	14	21.2
16/02/2024	19:00	0	1	7	16	7	3	0	0	0	0	0	0	0	0	0	0	0	0	0	34	27.8	33.6	20 to 30	67.6	10	29.4
16/02/2024	20:00	0	3	2	9	2	3	1	0	0	0	0	0	0	0	0	0	0	0	0	20	27.9	36.7	20 to 30	55.0	6	30.0
16/02/2024	21:00	0	1	1	8	7	1	0	0	0	0	0	0	0	0	0	0	0	0	0	18	28.9	33.6	25 to 35	83.3	8	44.4
16/02/2024	22:00	0	1	0	8	5	0	0	0	0	0	0	0	0	0	0	0	0	0	0	14	28.4	33	25 to 35	92.9	5	35.7
16/02/2024	23:00	0	0	1	0	1	0	0	0	0	0	0	0	0	0	0	0	0	0	0	2	27	35	15 to 25	50.0	1	50.0
24 Hr Summary		5	71	242	583	259	50	4	0	0	0	0	0	0	0	0	0	0	0	0	1214	27.2	32.5	25 to 35	69.4	313	25.8

Incoming Histogram

Norwich Rd/Mill Rd Facing Lingwood

By Beech tree

from Thu-Feb-01-2024-12-00-AM to Thu-Feb-29-2024-11-59-PM

Date	Starting Hr:min	<15	15 to <20	20 to <25	25 to <30	30 to <35	35 to <40	40 to <45	45 to <50	50 to <55	55 to <60	60 to <65	65 to <70	70 to <75	75 to <80	80 to <85	85 to <90	90 to <95	95 to <100	100 to >105	Total Counts	Avg Speed (MPH)	85pct Speed	10MPH Pace	% in pace	# of Speeders	% Speeders
17/02/2024	00:00	0	0	0	0	1	1	0	0	0	0	0	0	0	0	0	0	0	0	0	2	34.5	40	30 to 40	100.0	2	100.0
17/02/2024	01:00	0	0	0	0	0	0	0	0	0	0	0	0	0	0	0	0	0	0	0	0	0	0	*	*	*	*
17/02/2024	02:00	0	0	0	0	0	0	0	0	0	0	0	0	0	0	0	0	0	0	0	0	0	0	*	*	*	*
17/02/2024	03:00	0	0	0	1	0	0	0	0	0	0	0	0	0	0	0	0	0	0	0	1	27	30	20 to 30	100.0	*	*
17/02/2024	04:00	0	0	0	0	0	0	0	0	0	0	0	0	0	0	0	0	0	0	0	0	0	0	*	*	*	*
17/02/2024	05:00	0	0	1	2	2	0	0	0	0	0	0	0	0	0	0	0	0	0	0	5	28	32.5	25 to 35	80.0	2	40.0
17/02/2024	06:00	0	0	2	4	4	1	0	0	0	0	0	0	0	0	0	0	0	0	0	11	28.9	33.8	25 to 35	72.7	5	45.5
17/02/2024	07:00	0	2	5	12	12	3	0	0	0	0	0	0	0	0	0	0	0	0	0	34	28.5	34.2	25 to 35	70.6	15	44.1
17/02/2024	08:00	0	2	9	31	10	3	0	0	0	0	0	0	0	0	0	0	0	0	0	55	27.7	32.5	25 to 35	74.5	13	23.6
17/02/2024	09:00	0	7	19	48	17	4	0	0	0	0	0	0	0	0	0	0	0	0	0	95	27	32.1	20 to 30	70.5	21	22.1
17/02/2024	10:00	2	4	37	47	21	3	0	0	0	0	0	0	0	0	0	0	0	0	0	114	26.3	31.7	20 to 30	73.7	24	21.1
17/02/2024	11:00	0	3	16	41	19	4	0	0	0	0	0	0	0	0	0	0	0	0	0	83	27.7	32.9	25 to 35	72.3	23	27.7
17/02/2024	12:00	0	4	13	42	15	2	0	0	0	0	0	0	0	0	0	0	0	0	0	76	27.2	32	25 to 35	75.0	17	22.4
17/02/2024	13:00	0	3	22	38	16	2	0	0	0	0	0	0	0	0	0	0	0	0	0	81	26.9	31.9	20 to 30	74.1	18	22.2
17/02/2024	14:00	0	4	14	27	16	4	1	0	0	0	0	0	0	0	0	0	0	0	0	66	27.7	33.4	25 to 35	65.2	21	31.8
17/02/2024	15:00	1	1	12	39	10	3	0	0	0	0	0	0	0	0	0	0	0	0	0	66	27.3	31.5	20 to 30	77.3	13	19.7
17/02/2024	16:00	0	5	15	30	19	3	0	0	0	0	0	0	0	0	0	0	0	0	0	72	27.4	32.9	25 to 35	68.1	22	30.6
17/02/2024	17:00	1	2	17	35	15	2	1	0	0	0	0	0	0	0	0	0	0	0	0	73	27.2	32.3	20 to 30	71.2	18	24.7
17/02/2024	18:00	0	4	6	14	7	7	0	1	0	0	0	0	0	0	0	0	0	0	0	39	28.6	36.4	25 to 35	53.8	15	38.5
17/02/2024	19:00	0	1	5	12	8	0	1	0	0	0	0	0	0	0	0	0	0	0	0	27	28	33.1	25 to 35	74.1	9	33.3
17/02/2024	20:00	0	3	6	7	10	1	0	0	0	0	0	0	0	0	0	0	0	0	0	27	27.3	33.5	25 to 35	63.0	11	40.7
17/02/2024	21:00	0	0	0	8	6	2	1	0	0	0	0	0	0	0	0	0	0	0	0	17	31	35	25 to 35	82.4	9	52.9
17/02/2024	22:00	0	0	1	6	1	2	0	0	0	0	0	0	0	0	0	0	0	0	0	10	29.1	35	20 to 30	70.0	3	30.0
17/02/2024	23:00	0	0	0	2	0	3	0	0	0	0	0	0	0	0	0	0	0	0	0	5	33	38.3	30 to 40	60.0	3	60.0
24 Hr Summary		4	45	200	446	209	50	4	1	0	0	0	0	0	0	0	0	0	0	0	959	27.5	32.9	25 to 35	68.3	264	27.5

Incoming Histogram

Norwich Rd/Mill Rd Facing Lingwood

By Beech tree

from Thu-Feb-01-2024-12-00-AM to Thu-Feb-29-2024-11-59-PM

Date	Starting Hr:min	<15	15 to <20	20 to <25	25 to <30	30 to <35	35 to <40	40 to <45	45 to <50	50 to <55	55 to <60	60 to <65	65 to <70	70 to <75	75 to <80	80 to <85	85 to <90	90 to <95	95 to <100	100 to >105	Total Counts	Avg Speed (MPH)	85pct Speed	10MPH Pace	% in pace	# of Speeders	% Speeders
18/02/2024	00:00	0	0	1	1	1	0	0	0	0	0	0	0	0	0	0	0	0	0	0	3	27	35	20 to 30	66.7	1	33.3
18/02/2024	01:00	0	0	1	1	0	0	0	0	0	0	0	0	0	0	0	0	0	0	0	2	24.5	30	20 to 30	100.0	*	*
18/02/2024	02:00	0	0	0	0	1	0	0	0	0	0	0	0	0	0	0	0	0	0	0	1	32	35	25 to 35	100.0	1	100.0
18/02/2024	03:00	0	0	0	0	1	1	0	0	0	0	0	0	0	0	0	0	0	0	0	2	34.5	40	30 to 40	100.0	2	100.0
18/02/2024	04:00	0	0	0	1	0	0	0	0	0	0	0	0	0	0	0	0	0	0	0	1	27	30	20 to 30	100.0	*	*
18/02/2024	05:00	0	1	0	1	1	1	1	0	0	0	0	0	0	0	0	0	0	0	0	5	31	40	25 to 35	40.0	3	60.0
18/02/2024	06:00	0	0	0	4	4	1	0	0	0	0	0	0	0	0	0	0	0	0	0	9	30.6	35	25 to 35	88.9	5	55.6
18/02/2024	07:00	0	1	4	8	2	1	1	0	0	0	0	0	0	0	0	0	0	0	0	17	27.5	32.5	20 to 30	70.6	4	23.5
18/02/2024	08:00	0	2	6	10	5	0	0	0	0	0	0	0	0	0	0	0	0	0	0	23	26	32	20 to 30	69.6	5	21.7
18/02/2024	09:00	0	1	8	27	7	3	0	0	0	0	0	0	0	0	0	0	0	0	0	46	27.6	32.1	20 to 30	76.1	10	21.7
18/02/2024	10:00	1	1	13	28	12	4	1	0	0	0	0	0	0	0	0	0	0	0	0	60	27.6	33.3	20 to 30	68.3	17	28.3
18/02/2024	11:00	1	4	12	27	18	4	1	0	0	0	0	0	0	0	0	0	0	0	0	67	27.7	33.6	25 to 35	67.2	23	34.3
18/02/2024	12:00	1	7	17	31	15	2	1	0	0	0	0	0	0	0	0	0	0	0	0	74	26.5	32.3	20 to 30	64.9	18	24.3
18/02/2024	13:00	0	2	8	40	16	1	0	0	0	0	0	0	0	0	0	0	0	0	0	67	27.8	32.2	25 to 35	83.6	17	25.4
18/02/2024	14:00	0	3	17	29	16	2	1	0	0	0	0	0	0	0	0	0	0	0	0	68	27.4	32.8	20 to 30	67.6	19	27.9
18/02/2024	15:00	0	1	10	29	14	3	0	0	0	0	0	0	0	0	0	0	0	0	0	57	28.1	32.9	25 to 35	75.4	17	29.8
18/02/2024	16:00	0	2	15	21	11	5	0	0	0	0	0	0	0	0	0	0	0	0	0	54	27.5	33.6	20 to 30	66.7	16	29.6
18/02/2024	17:00	0	1	6	17	10	3	1	0	0	0	0	0	0	0	0	0	0	0	0	38	28.7	34	25 to 35	71.1	14	36.8
18/02/2024	18:00	0	0	7	18	6	2	0	0	0	0	0	0	0	0	0	0	0	0	0	33	27.7	32.5	20 to 30	75.8	8	24.2
18/02/2024	19:00	3	3	6	5	5	3	1	0	0	0	0	0	0	0	0	0	0	0	0	26	25.8	35	20 to 30	42.3	9	34.6
18/02/2024	20:00	0	4	7	5	4	0	0	0	0	0	0	0	0	0	0	0	0	0	0	20	24.5	31.2	20 to 30	60.0	4	20.0
18/02/2024	21:00	0	0	0	3	1	0	0	0	0	0	0	0	0	0	0	0	0	0	0	4	28.3	30	25 to 35	100.0	1	25.0
18/02/2024	22:00	0	0	0	3	1	0	0	0	0	0	0	0	0	0	0	0	0	0	0	4	28.5	30	25 to 35	100.0	1	25.0
18/02/2024	23:00	0	0	0	1	1	1	0	0	0	0	0	0	0	0	0	0	0	0	0	3	32	40	25 to 35	66.7	2	66.7
24 Hr Summary		6	33	138	310	152	37	8	0	0	0	0	0	0	0	0	0	0	0	0	684	27.5	33.1	25 to 35	67.5	197	28.8

Incoming Histogram  
 Norwich Rd/Mill Rd Facing Lingwood  
 By Beech tree  
 from Thu-Feb-01-2024-12-00-AM to Thu-Feb-29-2024-11-59-PM

Date	Starting Hr:min	<15	15 to <20	20 to <25	25 to <30	30 to <35	35 to <40	40 to <45	45 to <50	50 to <55	55 to <60	60 to <65	65 to <70	70 to <75	75 to <80	80 to <85	85 to <90	90 to <95	95 to <100	100 to >105	Total Counts	Avg Speed (MPH)	85pct Speed	10MPH Pace	% in pace	# of Speeders	% Speeders
19/02/2024	00:00	0	0	0	3	0	0	0	0	0	0	0	0	0	0	0	0	0	0	0	3	27	30	20 to 30	100.0	*	*
19/02/2024	01:00	0	0	0	0	2	0	1	0	0	0	0	0	0	0	0	0	0	0	0	3	35.3	45	25 to 35	66.7	3	100.0
19/02/2024	02:00	0	0	0	0	0	2	0	0	0	0	0	0	0	0	0	0	0	0	0	2	37	40	30 to 40	100.0	2	100.0
19/02/2024	03:00	0	0	0	0	0	1	0	0	0	0	0	0	0	0	0	0	0	0	0	1	37	40	30 to 40	100.0	1	100.0
19/02/2024	04:00	0	0	1	0	0	0	0	0	0	0	0	0	0	0	0	0	0	0	0	1	22	25	15 to 25	100.0	*	*
19/02/2024	05:00	0	0	0	1	2	1	0	0	0	0	0	0	0	0	0	0	0	0	0	4	32	35	25 to 35	75.0	3	75.0
19/02/2024	06:00	0	2	3	17	14	4	0	0	0	0	0	0	0	0	0	0	0	0	0	40	29.2	34.3	25 to 35	77.5	18	45.0
19/02/2024	07:00	0	0	16	31	18	6	0	0	0	0	0	0	0	0	0	0	0	0	0	71	28.3	33.6	25 to 35	69.0	24	33.8
19/02/2024	08:00	1	4	9	37	23	4	1	1	0	0	0	0	0	0	0	0	0	0	0	80	28.5	33.7	25 to 35	75.0	29	36.3
19/02/2024	09:00	1	5	21	40	20	2	0	0	0	0	0	0	0	0	0	0	0	0	0	89	26.8	32.2	20 to 30	68.5	22	24.7
19/02/2024	10:00	0	2	22	35	14	2	0	0	0	0	0	0	0	0	0	0	0	0	0	75	26.9	31.8	20 to 30	76.0	16	21.3
19/02/2024	11:00	0	4	16	35	17	0	0	0	0	0	0	0	0	0	0	0	0	0	0	72	26.8	31.8	25 to 35	72.2	17	23.6
19/02/2024	12:00	0	4	18	27	13	4	0	0	0	0	0	0	0	0	0	0	0	0	0	66	27	32.7	20 to 30	68.2	17	25.8
19/02/2024	13:00	0	9	14	34	14	4	2	0	0	0	0	0	0	0	0	0	0	0	0	77	27.1	32.9	20 to 30	62.3	20	26.0
19/02/2024	14:00	2	1	33	42	8	1	0	0	0	0	0	0	0	0	0	0	0	0	0	87	25.6	29.5	20 to 30	86.2	9	10.3
19/02/2024	15:00	2	4	14	43	14	3	0	0	0	0	0	0	0	0	0	0	0	0	0	80	26.9	31.8	20 to 30	71.3	17	21.3
19/02/2024	16:00	0	4	9	37	16	1	0	0	0	0	0	0	0	0	0	0	0	0	0	67	27.4	32.2	25 to 35	79.1	17	25.4
19/02/2024	17:00	1	5	21	33	9	2	0	0	0	0	0	0	0	0	0	0	0	0	0	71	25.8	30	20 to 30	76.1	11	15.5
19/02/2024	18:00	0	2	16	13	8	3	0	0	0	0	0	0	0	0	0	0	0	0	0	42	26.5	33.1	20 to 30	69.0	11	26.2
19/02/2024	19:00	1	0	16	19	8	3	1	0	0	0	0	0	0	0	0	0	0	0	0	48	27.1	33.1	20 to 30	72.9	12	25.0
19/02/2024	20:00	0	1	0	2	3	0	0	0	0	0	0	0	0	0	0	0	0	0	0	6	28	33.3	25 to 35	83.3	3	50.0
19/02/2024	21:00	0	1	4	3	6	1	0	0	0	0	0	0	0	0	0	0	0	0	0	15	27.9	34.2	25 to 35	60.0	7	46.7
19/02/2024	22:00	0	0	0	1	3	0	0	0	0	0	0	0	0	0	0	0	0	0	0	4	30.8	33.3	25 to 35	100.0	3	75.0
19/02/2024	23:00	0	0	0	1	0	0	0	0	0	0	0	0	0	0	0	0	0	0	0	1	27	30	20 to 30	100.0	*	*
24 Hr Summary		8	48	233	454	212	44	5	1	0	0	0	0	0	0	0	0	0	0	0	1005	27.2	32.6	20 to 30	68.4	262	26.1

Incoming Histogram

Norwich Rd/Mill Rd Facing Lingwood

By Beech tree

from Thu-Feb-01-2024-12-00-AM to Thu-Feb-29-2024-11-59-PM

Date	Starting Hr:min	<15	15 to <20	20 to <25	25 to <30	30 to <35	35 to <40	40 to <45	45 to <50	50 to <55	55 to <60	60 to <65	65 to <70	70 to <75	75 to <80	80 to <85	85 to <90	90 to <95	95 to <100	100 to >105	Total Counts	Avg Speed (MPH)	85pct Speed	10MPH Pace	% in pace	# of Speeders	% Speeders
20/02/2024	00:00	0	0	0	0	2	0	0	0	0	0	0	0	0	0	0	0	0	0	0	2	32	35	25 to 35	100.0	2	100.0
20/02/2024	01:00	0	0	0	0	0	0	0	0	0	0	0	0	0	0	0	0	0	0	0	0	0	0	*	*	*	*
20/02/2024	02:00	0	0	0	0	0	0	0	0	0	0	0	0	0	0	0	0	0	0	0	0	0	0	*	*	*	*
20/02/2024	03:00	0	0	0	1	0	0	0	0	0	0	0	0	0	0	0	0	0	0	0	1	27	30	20 to 30	100.0	*	*
20/02/2024	04:00	0	0	0	1	1	0	1	0	0	0	0	0	0	0	0	0	0	0	0	3	33.7	45	25 to 35	66.7	2	66.7
20/02/2024	05:00	0	0	0	3	4	0	0	0	0	0	0	0	0	0	0	0	0	0	0	7	30	33.8	25 to 35	100.0	4	57.1
20/02/2024	06:00	0	1	2	13	13	5	1	0	0	0	0	0	0	0	0	0	0	0	0	35	30.4	36	25 to 35	74.3	19	54.3
20/02/2024	07:00	0	0	14	44	22	6	0	0	0	0	0	0	0	0	0	0	0	0	0	86	28.5	33.4	25 to 35	76.7	28	32.6
20/02/2024	08:00	0	4	22	40	23	8	1	1	0	0	0	0	0	0	0	0	0	0	0	99	28.2	33.9	25 to 35	63.6	33	33.3
20/02/2024	09:00	0	7	28	45	14	0	0	0	0	0	0	0	0	0	0	0	0	0	0	94	25.9	30	20 to 30	77.7	14	14.9
20/02/2024	10:00	0	11	32	43	14	0	0	0	0	0	0	0	0	0	0	0	0	0	0	100	25.4	29.9	20 to 30	75.0	14	14.0
20/02/2024	11:00	1	7	26	50	14	0	0	0	0	0	0	0	0	0	0	0	0	0	0	98	25.9	29.9	20 to 30	77.6	14	14.3
20/02/2024	12:00	0	6	17	33	10	2	0	0	0	0	0	0	0	0	0	0	0	0	0	68	26.2	31	20 to 30	73.5	12	17.6
20/02/2024	13:00	0	0	16	37	21	3	0	0	0	0	0	0	0	0	0	0	0	0	0	77	28.1	32.9	25 to 35	75.3	24	31.2
20/02/2024	14:00	1	0	18	42	8	4	0	0	0	0	0	0	0	0	0	0	0	0	0	73	26.9	30.6	20 to 30	82.2	12	16.4
20/02/2024	15:00	0	5	10	40	16	5	0	0	0	0	0	0	0	0	0	0	0	0	0	76	27.8	33.1	25 to 35	73.7	21	27.6
20/02/2024	16:00	0	7	20	33	14	0	0	1	0	0	0	0	0	0	0	0	0	0	0	75	26.3	31.4	20 to 30	70.7	15	20.0
20/02/2024	17:00	0	4	14	27	15	3	0	0	0	0	0	0	0	0	0	0	0	0	0	63	27.2	33	25 to 35	66.7	18	28.6
20/02/2024	18:00	1	1	12	27	12	3	1	0	0	0	0	0	0	0	0	0	0	0	0	57	27.6	32.9	20 to 30	68.4	16	28.1
20/02/2024	19:00	0	3	17	22	7	1	0	0	0	0	0	0	0	0	0	0	0	0	0	50	26	30	20 to 30	78.0	8	16.0
20/02/2024	20:00	2	2	1	3	2	5	0	0	0	0	0	0	0	0	0	0	0	0	0	15	27.5	38	30 to 40	46.7	7	46.7
20/02/2024	21:00	0	5	1	6	3	1	0	0	0	0	0	0	0	0	0	0	0	0	0	16	25.4	33.3	25 to 35	56.3	4	25.0
20/02/2024	22:00	0	1	1	2	1	0	0	0	0	0	0	0	0	0	0	0	0	0	0	5	25.2	30	20 to 30	60.0	1	20.0
20/02/2024	23:00	0	0	0	0	1	0	0	0	0	0	0	0	0	0	0	0	0	0	0	1	32	35	25 to 35	100.0	1	100.0
24 Hr Summary		5	64	251	512	217	46	4	2	0	0	0	0	0	0	0	0	0	0	0	1101	27	32.4	20 to 30	69.3	269	

Incoming Histogram

Norwich Rd/Mill Rd Facing Lingwood

By Beech tree

from Thu-Feb-01-2024-12-00-AM to Thu-Feb-29-2024-11-59-PM

Date	Starting Hr:min	<15	15 to <20	20 to <25	25 to <30	30 to <35	35 to <40	40 to <45	45 to <50	50 to <55	55 to <60	60 to <65	65 to <70	70 to <75	75 to <80	80 to <85	85 to <90	90 to <95	95 to <100	100 to >105	Total Counts	Avg Speed (MPH)	85pct Speed	10MPH Pace	% in pace	# of Speeders	% Speeders
21/02/2024	00:00	0	0	0	1	1	0	0	0	0	0	0	0	0	0	0	0	0	0	0	2	29.5	35	25 to 35	100.0	1	50.0
21/02/2024	01:00	0	0	0	0	1	0	0	0	0	0	0	0	0	0	0	0	0	0	0	1	32	35	25 to 35	100.0	1	100.0
21/02/2024	02:00	0	0	0	0	0	0	0	0	0	0	0	0	0	0	0	0	0	0	0	0	0	0	*	*	*	*
21/02/2024	03:00	0	0	0	1	0	0	0	0	0	0	0	0	0	0	0	0	0	0	0	1	27	30	20 to 30	100.0	*	*
21/02/2024	04:00	0	0	0	0	0	0	0	0	0	0	0	0	0	0	0	0	0	0	0	0	0	0	*	*	*	*
21/02/2024	05:00	0	0	3	6	1	1	0	0	0	0	0	0	0	0	0	0	0	0	0	11	27.1	30	20 to 30	81.8	2	18.2
21/02/2024	06:00	0	1	5	14	10	3	0	0	0	0	0	0	0	0	0	0	0	0	0	33	28.6	34	25 to 35	72.7	13	39.4
21/02/2024	07:00	0	2	15	37	31	3	0	0	0	0	0	0	0	0	0	0	0	0	0	88	28.4	33.4	25 to 35	77.3	34	38.6
21/02/2024	08:00	0	3	19	38	18	5	0	0	0	0	0	0	0	0	0	0	0	0	0	83	27.5	33.1	20 to 30	68.7	23	27.7
21/02/2024	09:00	1	4	16	42	16	2	0	0	0	0	0	0	0	0	0	0	0	0	0	81	26.9	31.9	20 to 30	71.6	18	22.2
21/02/2024	10:00	0	2	16	53	9	1	0	0	0	0	0	0	0	0	0	0	0	0	0	81	26.8	29.8	20 to 30	85.2	10	12.3
21/02/2024	11:00	1	7	26	32	17	2	0	0	0	0	0	0	0	0	0	0	0	0	0	85	26.1	31.8	20 to 30	68.2	19	22.4
21/02/2024	12:00	1	4	13	31	12	1	0	0	0	0	0	0	0	0	0	0	0	0	0	62	26.5	31.7	20 to 30	71.0	13	21.0
21/02/2024	13:00	0	0	16	26	11	4	0	0	0	0	0	0	0	0	0	0	0	0	0	57	27.7	32.7	20 to 30	73.7	15	26.3
21/02/2024	14:00	1	2	17	29	9	4	0	0	0	0	0	0	0	0	0	0	0	0	0	62	26.8	32.2	20 to 30	74.2	13	21.0
21/02/2024	15:00	0	6	16	22	13	1	1	0	0	0	0	0	0	0	0	0	0	0	0	59	26.4	32.3	20 to 30	64.4	15	25.4
21/02/2024	16:00	0	3	18	23	14	3	0	0	0	0	0	0	0	0	0	0	0	0	0	61	27	32.9	20 to 30	67.2	17	27.9
21/02/2024	17:00	1	6	13	28	16	1	0	0	0	0	0	0	0	0	0	0	0	0	0	65	26.5	32.2	25 to 35	67.7	17	26.2
21/02/2024	18:00	0	1	11	22	10	1	1	1	0	0	0	0	0	0	0	0	0	0	0	47	27.9	33	20 to 30	70.2	13	27.7
21/02/2024	19:00	0	1	11	19	7	1	0	1	0	0	0	0	0	0	0	0	0	0	0	40	27.3	32.1	20 to 30	75.0	9	22.5
21/02/2024	20:00	0	0	2	7	15	3	0	0	0	0	0	0	0	0	0	0	0	0	0	27	30.8	34.7	25 to 35	81.5	18	66.7
21/02/2024	21:00	0	0	0	3	3	1	0	0	0	0	0	0	0	0	0	0	0	0	0	7	30.7	35	25 to 35	85.7	4	57.1
21/02/2024	22:00	0	1	0	0	3	0	0	0	0	0	0	0	0	0	0	0	0	0	0	4	28.3	33.3	25 to 35	75.0	3	75.0
21/02/2024	23:00	0	0	0	0	1	0	0	0	0	0	0	0	0	0	0	0	0	0	0	1	32	35	25 to 35	100.0	1	100.0
24 Hr Summary		5	43	217	434	218	37	2	2	0	0	0	0	0	0	0	0	0	0	0	958	27.3	32.6	25 to 35	68.1	259	27.0



Incoming Histogram

Norwich Rd/Mill Rd Facing Lingwood

By Beech tree

from Thu-Feb-01-2024-12-00-AM to Thu-Feb-29-2024-11-59-PM

Date	Starting Hr:min	<15	15 to <20	20 to <25	25 to <30	30 to <35	35 to <40	40 to <45	45 to <50	50 to <55	55 to <60	60 to <65	65 to <70	70 to <75	75 to <80	80 to <85	85 to <90	90 to <95	95 to <100	100 to >105	Total Counts	Avg Speed (MPH)	85pct Speed	10MPH Pace	% in pace	# of Speeders	% Speeders
22/02/2024	00:00	0	0	0	0	2	1	0	0	0	0	0	0	0	0	0	0	0	0	0	3	33.7	40	30 to 40	100.0	3	100.0
22/02/2024	01:00	0	0	0	0	1	0	0	0	0	0	0	0	0	0	0	0	0	0	0	1	32	35	25 to 35	100.0	1	100.0
22/02/2024	02:00	0	0	0	0	0	0	1	0	0	0	0	0	0	0	0	0	0	0	0	1	42	45	35 to 45	100.0	1	100.0
22/02/2024	03:00	0	0	0	1	0	0	0	0	0	0	0	0	0	0	0	0	0	0	0	1	27	30	20 to 30	100.0	*	*
22/02/2024	04:00	0	0	0	1	0	0	0	0	0	0	0	0	0	0	0	0	0	0	0	1	27	30	20 to 30	100.0	*	*
22/02/2024	05:00	0	0	0	3	1	0	0	0	0	0	0	0	0	0	0	0	0	0	0	4	28.5	30	25 to 35	100.0	1	25.0
22/02/2024	06:00	0	2	2	13	11	6	0	0	0	0	0	0	0	0	0	0	0	0	0	34	29.8	35.8	25 to 35	70.6	17	50.0
22/02/2024	07:00	0	0	14	31	33	5	2	0	0	0	0	0	0	0	0	0	0	0	0	85	29.4	34.1	25 to 35	75.3	40	47.1
22/02/2024	08:00	0	1	15	44	20	3	2	0	0	0	0	0	0	0	0	0	0	0	0	85	28.2	33	25 to 35	75.3	25	29.4
22/02/2024	09:00	0	3	13	44	17	4	0	0	0	0	0	0	0	0	0	0	0	0	0	81	27.7	32.6	25 to 35	75.3	21	25.9
22/02/2024	10:00	0	5	16	38	16	0	0	0	0	0	0	0	0	0	0	0	0	0	0	75	26.7	31.6	20 to 30	72.0	16	21.3
22/02/2024	11:00	0	6	14	42	24	0	0	0	0	0	0	0	0	0	0	0	0	0	0	86	27.2	32.3	25 to 35	76.7	24	27.9
22/02/2024	12:00	1	1	25	39	19	6	1	0	0	0	0	0	0	0	0	0	0	0	0	92	27.6	33.2	20 to 30	69.6	26	28.3
22/02/2024	13:00	1	3	18	24	19	5	1	0	0	0	0	0	0	0	0	0	0	0	0	71	27.7	33.7	25 to 35	60.6	25	35.2
22/02/2024	14:00	0	2	17	26	14	1	1	0	0	0	0	0	0	0	0	0	0	0	0	61	27.1	32.5	20 to 30	70.5	16	26.2
22/02/2024	15:00	0	5	15	28	25	5	0	0	0	0	0	0	0	0	0	0	0	0	0	78	28	33.6	25 to 35	67.9	30	38.5
22/02/2024	16:00	1	6	12	33	11	2	0	0	0	0	0	0	0	0	0	0	0	0	0	65	26.4	31.4	20 to 30	69.2	13	20.0
22/02/2024	17:00	0	3	18	25	8	0	0	0	0	0	0	0	0	0	0	0	0	0	0	54	25.9	30	20 to 30	79.6	8	14.8
22/02/2024	18:00	1	4	13	16	5	3	1	0	0	0	0	0	0	0	0	0	0	0	0	43	26.2	33	20 to 30	67.4	9	20.9
22/02/2024	19:00	0	5	8	17	8	1	0	0	0	0	0	0	0	0	0	0	0	0	0	39	26.2	31.9	20 to 30	64.1	9	23.1
22/02/2024	20:00	0	1	2	9	4	3	1	0	0	0	0	0	0	0	0	0	0	0	0	20	29.5	36.7	25 to 35	65.0	8	40.0
22/02/2024	21:00	0	1	1	7	1	1	0	1	0	0	0	0	0	0	0	0	0	0	0	12	28.8	35	20 to 30	66.7	3	25.0
22/02/2024	22:00	0	0	2	4	1	0	0	0	0	0	0	0	0	0	0	0	0	0	0	7	26.4	30	20 to 30	85.7	1	14.3
22/02/2024	23:00	0	0	0	1	0	0	0	0	0	0	0	0	0	0	0	0	0	0	0	1	27	30	20 to 30	100.0	*	*
24 Hr Summary		4	48	205	446	240	46	10	1	0	0	0	0	0	0	0	0	0	0	0	1000	27.6	33.1	25 to 35	68.6	297	29.7

Incoming Histogram

Norwich Rd/Mill Rd Facing Lingwood

By Beech tree

from Thu-Feb-01-2024-12-00-AM to Thu-Feb-29-2024-11-59-PM

Date	Starting Hr:min	<15	15 to <20	20 to <25	25 to <30	30 to <35	35 to <40	40 to <45	45 to <50	50 to <55	55 to <60	60 to <65	65 to <70	70 to <75	75 to <80	80 to <85	85 to <90	90 to <95	95 to <100	100 to >105	Total Counts	Avg Speed (MPH)	85pct Speed	10MPH Pace	% in pace	# of Speeders	% Speeders
23/02/2024	00:00	0	0	1	2	0	0	0	0	0	0	0	0	0	0	0	0	0	0	0	3	25.3	30	20 to 30	100.0	*	*
23/02/2024	01:00	0	0	0	1	0	0	0	0	0	0	0	0	0	0	0	0	0	0	0	1	27	30	20 to 30	100.0	*	*
23/02/2024	02:00	0	0	0	4	0	0	0	0	0	0	0	0	0	0	0	0	0	0	0	4	27.5	28.8	20 to 30	100.0	*	*
23/02/2024	03:00	0	0	0	1	0	0	0	0	0	0	0	0	0	0	0	0	0	0	0	1	27	30	20 to 30	100.0	*	*
23/02/2024	04:00	0	0	0	0	0	0	0	0	0	0	0	0	0	0	0	0	0	0	0	0	0	0	*	*	*	*
23/02/2024	05:00	1	0	2	2	5	0	0	0	0	0	0	0	0	0	0	0	0	0	0	10	27.2	33	25 to 35	70.0	5	50.0
23/02/2024	06:00	0	0	5	19	9	3	0	0	0	0	0	0	0	0	0	0	0	0	0	36	28.7	33.9	25 to 35	77.8	12	33.3
23/02/2024	07:00	0	3	14	53	36	2	1	0	0	0	0	0	0	0	0	0	0	0	0	109	28.5	33.2	25 to 35	81.7	39	35.8
23/02/2024	08:00	0	4	15	39	24	4	1	0	0	0	0	0	0	0	0	0	0	0	0	87	28	33.3	25 to 35	72.4	29	33.3
23/02/2024	09:00	5	4	12	35	19	5	1	0	0	0	0	0	0	0	0	0	0	0	0	81	27.1	33.4	25 to 35	66.7	25	30.9
23/02/2024	10:00	0	2	18	53	18	4	0	0	0	0	0	0	0	0	0	0	0	0	0	95	27.6	32.2	20 to 30	74.7	22	23.2
23/02/2024	11:00	1	12	35	47	13	2	0	0	0	0	0	0	0	0	0	0	0	0	0	110	25.4	29.9	20 to 30	74.5	15	13.6
23/02/2024	12:00	1	3	21	41	16	5	2	0	0	0	0	0	0	0	0	0	0	0	0	89	27.5	33.1	20 to 30	69.7	23	25.8
23/02/2024	13:00	0	1	16	42	23	5	0	0	0	0	0	0	0	0	0	0	0	0	0	87	28.2	33.3	25 to 35	74.7	28	32.2
23/02/2024	14:00	1	5	29	43	17	0	0	0	0	0	0	0	0	0	0	0	0	0	0	95	26.1	30.9	20 to 30	75.8	17	17.9
23/02/2024	15:00	1	6	23	40	22	3	0	0	0	0	0	0	0	0	0	0	0	0	0	95	26.8	32.5	20 to 30	66.3	25	26.3
23/02/2024	16:00	0	4	24	38	23	3	0	0	0	0	0	0	0	0	0	0	0	0	0	92	27.2	32.6	20 to 30	67.4	26	28.3
23/02/2024	17:00	1	3	17	37	10	4	2	0	0	0	0	0	0	0	0	0	0	0	0	74	27.2	32.5	20 to 30	73.0	16	21.6
23/02/2024	18:00	0	9	19	23	7	2	0	0	0	0	0	0	0	0	0	0	0	0	0	60	25.1	30	20 to 30	70.0	9	15.0
23/02/2024	19:00	0	1	14	21	6	2	0	0	0	0	0	0	0	0	0	0	0	0	0	44	26.6	30.8	20 to 30	79.5	8	18.2
23/02/2024	20:00	0	0	1	8	4	2	1	1	0	0	0	0	0	0	0	0	0	0	0	17	31.2	37.5	25 to 35	70.6	8	47.1
23/02/2024	21:00	0	0	3	8	2	4	0	0	0	0	0	0	0	0	0	0	0	0	0	17	29.3	36.2	20 to 30	64.7	6	35.3
23/02/2024	22:00	0	0	1	8	1	1	0	0	0	0	0	0	0	0	0	0	0	0	0	11	28.1	30	20 to 30	81.8	2	18.2
23/02/2024	23:00	0	0	1	1	1	0	0	0	0	0	0	0	0	0	0	0	0	0	0	3	27	35	20 to 30	66.7	1	33.3
24 Hr Summary		11	57	271	566	256	51	8	1	0	0	0	0	0	0	0	0	0	0	0	1221	27.2	32.6	20 to 30	68.6	316	25.9

Incoming Histogram

Norwich Rd/Mill Rd Facing Lingwood

By Beech tree

from Thu-Feb-01-2024-12-00-AM to Thu-Feb-29-2024-11-59-PM

Date	Starting Hr:min	<15	15 to <20	20 to <25	25 to <30	30 to <35	35 to <40	40 to <45	45 to <50	50 to <55	55 to <60	60 to <65	65 to <70	70 to <75	75 to <80	80 to <85	85 to <90	90 to <95	95 to <100	100 to >105	Total Counts	Avg Speed (MPH)	85pct Speed	10MPH Pace	% in pace	# of Speeders	% Speeders
24/02/2024	00:00	0	0	0	0	1	1	0	0	0	0	0	0	0	0	0	0	0	0	0	2	34.5	40	30 to 40	100.0	2	100.0
24/02/2024	01:00	0	1	0	0	1	0	0	0	0	0	0	0	0	0	0	0	0	0	0	2	24.5	35	10 to 20	50.0	1	50.0
24/02/2024	02:00	0	0	1	0	1	0	0	0	0	0	0	0	0	0	0	0	0	0	0	2	27	35	15 to 25	50.0	1	50.0
24/02/2024	03:00	0	0	0	0	1	0	0	0	0	0	0	0	0	0	0	0	0	0	0	1	32	35	25 to 35	100.0	1	100.0
24/02/2024	04:00	0	0	0	1	0	0	0	0	0	0	0	0	0	0	0	0	0	0	0	1	27	30	20 to 30	100.0	*	*
24/02/2024	05:00	0	1	1	1	2	0	0	0	0	0	0	0	0	0	0	0	0	0	0	5	26	32.5	25 to 35	60.0	2	40.0
24/02/2024	06:00	0	1	1	4	3	0	0	0	0	0	0	0	0	0	0	0	0	0	0	9	27.2	33.3	25 to 35	77.8	3	33.3
24/02/2024	07:00	0	0	7	9	5	2	0	0	0	0	0	0	0	0	0	0	0	0	0	23	27.6	34	20 to 30	69.6	7	30.4
24/02/2024	08:00	0	3	11	23	18	2	1	0	0	0	0	0	0	0	0	0	0	0	0	58	28	33.3	25 to 35	70.7	21	36.2
24/02/2024	09:00	1	4	20	40	21	3	0	0	0	0	0	0	0	0	0	0	0	0	0	89	27.1	32.6	25 to 35	68.5	24	27.0
24/02/2024	10:00	0	6	26	29	22	2	0	0	0	0	0	0	0	0	0	0	0	0	0	85	26.7	32.5	20 to 30	64.7	24	28.2
24/02/2024	11:00	0	10	22	39	27	1	0	0	0	0	0	0	0	0	0	0	0	0	0	99	26.7	32.4	25 to 35	66.7	28	28.3
24/02/2024	12:00	2	1	23	42	17	2	1	0	0	0	0	0	0	0	0	0	0	0	0	88	27	32.1	20 to 30	73.9	20	22.7
24/02/2024	13:00	0	1	16	38	16	4	0	0	0	0	0	0	0	0	0	0	0	0	0	75	27.7	32.8	20 to 30	72.0	20	26.7
24/02/2024	14:00	0	6	13	24	18	6	1	0	0	0	0	0	0	0	0	0	0	0	0	68	27.9	34.2	25 to 35	61.8	25	36.8
24/02/2024	15:00	0	4	15	28	20	3	0	0	0	0	0	0	0	0	0	0	0	0	0	70	27.5	33.2	25 to 35	68.6	23	32.9
24/02/2024	16:00	0	4	12	26	11	4	0	0	0	0	0	0	0	0	0	0	0	0	0	57	27.2	32.7	20 to 30	66.7	15	26.3
24/02/2024	17:00	1	6	12	35	13	4	3	0	0	0	0	0	0	0	0	0	0	0	0	74	27.5	33.5	25 to 35	64.9	20	27.0
24/02/2024	18:00	1	4	9	30	8	4	0	0	0	0	0	0	0	0	0	0	0	0	0	56	26.9	32.5	20 to 30	69.6	12	21.4
24/02/2024	19:00	0	2	10	15	6	4	1	0	0	0	0	0	0	0	0	0	0	0	0	38	27.6	34.2	20 to 30	65.8	11	28.9
24/02/2024	20:00	0	1	1	6	5	1	0	0	0	0	0	0	0	0	0	0	0	0	0	14	28.5	34	25 to 35	78.6	6	42.9
24/02/2024	21:00	1	0	1	8	1	0	0	0	0	0	0	0	0	0	0	0	0	0	0	11	25.4	29.4	20 to 30	81.8	1	9.1
24/02/2024	22:00	0	0	4	9	2	2	0	0	0	0	0	0	0	0	0	0	0	0	0	17	27.8	32.5	20 to 30	76.5	4	23.5
24/02/2024	23:00	1	2	0	0	0	0	0	1	0	0	0	0	0	0	0	0	0	0	0	4	23.3	20	10 to 20	75.0	1	25.0
24 Hr Summary		7	57	205	407	219	45	7	1	0	0	0	0	0	0	0	0	0	0	0	948	27.3	33	25 to 35	66.0	272	28.7

Incoming Histogram

Norwich Rd/Mill Rd Facing Lingwood

By Beech tree

from Thu-Feb-01-2024-12-00-AM to Thu-Feb-29-2024-11-59-PM

Date	Starting Hr:min	<15	15 to <20	20 to <25	25 to <30	30 to <35	35 to <40	40 to <45	45 to <50	50 to <55	55 to <60	60 to <65	65 to <70	70 to <75	75 to <80	80 to <85	85 to <90	90 to <95	95 to <100	100 to >105	Total Counts	Avg Speed (MPH)	85pct Speed	10MPH Pace	% in pace	# of Speeders	% Speeders	
25/02/2024	00:00	0	0	0	1	0	1	1	0	0	0	0	0	0	0	0	0	0	0	0	0	3	35.3	45	35 to 45	66.7	2	66.7
25/02/2024	01:00	0	0	0	0	0	0	0	0	0	0	0	0	0	0	0	0	0	0	0	0	0	0	0	*	*	*	*
25/02/2024	02:00	0	0	0	0	0	0	0	0	0	0	0	0	0	0	0	0	0	0	0	0	0	0	0	*	*	*	*
25/02/2024	03:00	0	0	0	0	0	0	0	0	0	0	0	0	0	0	0	0	0	0	0	0	0	0	0	*	*	*	*
25/02/2024	04:00	0	0	1	2	1	1	0	0	0	0	0	0	0	0	0	0	0	0	0	0	5	29	35	20 to 30	60.0	2	40.0
25/02/2024	05:00	0	0	2	0	1	2	0	0	0	0	0	0	0	0	0	0	0	0	0	0	5	30	37.5	30 to 40	60.0	3	60.0
25/02/2024	06:00	0	0	0	2	1	1	0	0	0	0	0	0	0	0	0	0	0	0	0	0	4	30.8	35	25 to 35	75.0	2	50.0
25/02/2024	07:00	0	0	2	12	9	2	0	0	0	0	0	0	0	0	0	0	0	0	0	0	25	29.4	33.9	25 to 35	84.0	11	44.0
25/02/2024	08:00	0	1	2	11	6	1	0	0	0	0	0	0	0	0	0	0	0	0	0	0	21	28.1	33.3	25 to 35	81.0	7	33.3
25/02/2024	09:00	1	4	8	19	12	4	0	0	0	0	0	0	0	0	0	0	0	0	0	0	48	27.4	33.8	25 to 35	64.6	16	33.3
25/02/2024	10:00	0	3	10	28	21	1	0	0	0	0	0	0	0	0	0	0	0	0	0	0	63	27.9	33.1	25 to 35	77.8	22	34.9
25/02/2024	11:00	0	3	10	30	11	4	0	0	0	0	0	0	0	0	0	0	0	0	0	0	58	27.6	32.7	25 to 35	70.7	15	25.9
25/02/2024	12:00	1	2	15	37	22	4	0	0	0	0	0	0	0	0	0	0	0	0	0	0	81	27.9	33.2	25 to 35	72.8	26	32.1
25/02/2024	13:00	0	2	12	35	18	4	2	0	0	0	0	0	0	0	0	0	0	0	0	0	73	28.4	33.6	25 to 35	72.6	24	32.9
25/02/2024	14:00	1	5	8	31	16	4	0	0	0	0	0	0	0	0	0	0	0	0	0	0	65	27.5	33.1	25 to 35	72.3	20	30.8
25/02/2024	15:00	0	0	16	31	10	2	0	0	0	0	0	0	0	0	0	0	0	0	0	0	59	27.2	31.5	20 to 30	79.7	12	20.3
25/02/2024	16:00	1	4	19	29	7	3	0	0	0	0	0	0	0	0	0	0	0	0	0	0	63	25.9	30.7	20 to 30	76.2	10	15.9
25/02/2024	17:00	0	2	11	22	5	3	1	0	0	0	0	0	0	0	0	0	0	0	0	0	44	27.2	32	20 to 30	75.0	9	20.5
25/02/2024	18:00	0	3	8	21	12	0	0	0	0	1	0	0	0	0	0	0	0	0	0	0	45	27.7	32.5	25 to 35	73.3	13	28.9
25/02/2024	19:00	0	4	2	12	3	3	0	0	0	0	0	0	0	0	0	0	0	0	0	0	24	27	33.3	25 to 35	62.5	6	25.0
25/02/2024	20:00	0	0	1	4	5	4	0	0	0	0	0	0	0	0	0	0	0	0	0	0	14	31.4	37.5	25 to 35	64.3	9	64.3
25/02/2024	21:00	0	0	0	3	1	2	0	0	0	0	0	0	0	0	0	0	0	0	0	0	6	31.2	37.5	25 to 35	66.7	3	50.0
25/02/2024	22:00	0	0	0	2	1	1	1	0	0	0	0	0	0	0	0	0	0	0	0	0	5	33	40	25 to 35	60.0	3	60.0
25/02/2024	23:00	0	0	0	0	0	0	0	0	0	0	0	0	0	0	0	0	0	0	0	0	0	0	0	*	*	*	*
24 Hr Summary		4	33	127	332	162	47	5	0	0	1	0	0	0	0	0	0	0	0	0	0	711	27.8	33.3	25 to 35	69.5	215	30.2

Incoming Histogram

Norwich Rd/Mill Rd Facing Lingwood

By Beech tree

from Thu-Feb-01-2024-12-00-AM to Thu-Feb-29-2024-11-59-PM

Date	Starting Hr:min	<15	15 to <20	20 to <25	25 to <30	30 to <35	35 to <40	40 to <45	45 to <50	50 to <55	55 to <60	60 to <65	65 to <70	70 to <75	75 to <80	80 to <85	85 to <90	90 to <95	95 to <100	100 to >105	Total Counts	Avg Speed (MPH)	85pct Speed	10MPH Pace	% in pace	# of Speeders	% Speeders
26/02/2024	00:00	0	0	0	0	0	1	0	0	0	0	0	0	0	0	0	0	0	0	0	1	37	40	30 to 40	100.0	1	100.0
26/02/2024	01:00	0	0	0	0	0	0	0	0	0	0	0	0	0	0	0	0	0	0	0	0	0	0	*	*	*	*
26/02/2024	02:00	0	0	0	0	2	0	0	0	0	0	0	0	0	0	0	0	0	0	0	2	32	35	25 to 35	100.0	2	100.0
26/02/2024	03:00	0	0	0	1	0	0	0	0	0	0	0	0	0	0	0	0	0	0	0	1	27	30	20 to 30	100.0	*	*
26/02/2024	04:00	0	0	1	0	0	0	0	0	0	0	0	0	0	0	0	0	0	0	0	1	22	25	15 to 25	100.0	*	*
26/02/2024	05:00	0	0	0	3	3	0	0	0	0	0	0	0	0	0	0	0	0	0	0	6	29.7	33.3	25 to 35	100.0	3	50.0
26/02/2024	06:00	0	0	7	10	8	5	1	0	0	0	0	0	0	0	0	0	0	0	0	31	29.5	36	25 to 35	58.1	14	45.2
26/02/2024	07:00	0	2	29	61	33	9	1	0	0	0	0	0	0	0	0	0	0	0	0	135	28.2	33.5	25 to 35	69.6	43	31.9
26/02/2024	08:00	0	5	21	80	27	8	0	0	0	0	0	0	0	0	0	0	0	0	0	141	27.8	32.6	25 to 35	75.9	35	24.8
26/02/2024	09:00	2	2	22	51	15	1	1	0	0	0	0	0	0	0	0	0	0	0	0	94	26.7	31	20 to 30	77.7	17	18.1
26/02/2024	10:00	0	1	26	42	14	5	1	0	0	0	0	0	0	0	0	0	0	0	0	89	27.3	32.5	20 to 30	76.4	20	22.5
26/02/2024	11:00	2	19	30	43	10	2	1	0	0	0	0	0	0	0	0	0	0	0	0	107	24.6	29.7	20 to 30	68.2	13	12.1
26/02/2024	12:00	0	7	11	36	13	1	1	0	0	0	0	0	0	0	0	0	0	0	0	69	26.9	31.9	25 to 35	71.0	15	21.7
26/02/2024	13:00	0	3	26	33	21	2	0	0	0	0	0	0	0	0	0	0	0	0	0	85	26.9	32.4	20 to 30	69.4	23	27.1
26/02/2024	14:00	1	3	13	23	9	2	0	0	0	0	0	0	0	0	0	0	0	0	0	51	26.4	31.7	20 to 30	70.6	11	21.6
26/02/2024	15:00	1	7	17	53	19	2	0	0	0	0	0	0	0	0	0	0	0	0	0	99	26.8	31.6	25 to 35	72.7	21	21.2
26/02/2024	16:00	0	2	18	35	21	2	2	0	0	0	0	0	0	0	0	0	0	0	0	80	27.9	33.1	25 to 35	70.0	25	31.3
26/02/2024	17:00	0	3	13	40	12	1	1	0	0	0	0	0	0	0	0	0	0	0	0	70	27.3	31.7	20 to 30	75.7	14	20.0
26/02/2024	18:00	0	2	9	19	10	1	2	1	0	0	0	0	0	0	0	0	0	0	0	44	28.3	33.5	25 to 35	65.9	14	31.8
26/02/2024	19:00	0	3	18	18	9	0	0	0	1	0	0	0	0	0	0	0	0	0	0	49	26.3	31.7	20 to 30	73.5	10	20.4
26/02/2024	20:00	0	0	2	7	4	5	0	1	0	0	0	0	0	0	0	0	0	0	0	19	31.4	38	25 to 35	57.9	10	52.6
26/02/2024	21:00	0	0	0	2	3	1	0	0	0	0	0	0	0	0	0	0	0	0	0	6	31.3	35	25 to 35	83.3	4	66.7
26/02/2024	22:00	0	0	0	0	1	0	0	0	0	0	0	0	0	0	0	0	0	0	0	1	32	35	25 to 35	100.0	1	100.0
26/02/2024	23:00	0	0	0	0	0	0	0	0	0	0	0	0	0	0	0	0	0	0	0	0	0	0	*	*	*	*
24 Hr Summary		6	59	263	557	234	48	11	2	1	0	0	0	0	0	0	0	0	0	0	1181	27.3	32.5	20 to 30	69.4	296	25.1

Incoming Histogram

Norwich Rd/Mill Rd Facing Lingwood

By Beech tree

from Thu-Feb-01-2024-12-00-AM to Thu-Feb-29-2024-11-59-PM

Date	Starting Hr:min	<15	15 to <20	20 to <25	25 to <30	30 to <35	35 to <40	40 to <45	45 to <50	50 to <55	55 to <60	60 to <65	65 to <70	70 to <75	75 to <80	80 to <85	85 to <90	90 to <95	95 to <100	100 to >105	Total Counts	Avg Speed (MPH)	85pct Speed	10MPH Pace	% in pace	# of Speeders	% Speeders
27/02/2024	00:00	0	0	0	2	1	0	0	0	0	0	0	0	0	0	0	0	0	0	0	3	28.7	35	25 to 35	100.0	1	33.3
27/02/2024	01:00	0	0	0	2	0	0	0	1	0	0	0	0	0	0	0	0	0	0	0	3	33.7	50	20 to 30	66.7	1	33.3
27/02/2024	02:00	0	0	0	0	0	0	0	0	0	0	0	0	0	0	0	0	0	0	0	0	0	0	*	*	*	*
27/02/2024	03:00	0	0	0	1	0	0	0	0	0	0	0	0	0	0	0	0	0	0	0	1	27	30	20 to 30	100.0	*	*
27/02/2024	04:00	0	0	0	0	1	0	0	0	0	0	0	0	0	0	0	0	0	0	0	1	32	35	25 to 35	100.0	1	100.0
27/02/2024	05:00	0	0	1	0	4	0	1	0	0	0	0	0	0	0	0	0	0	0	0	6	32	35	25 to 35	66.7	5	83.3
27/02/2024	06:00	0	1	4	21	11	5	1	0	0	0	0	0	0	0	0	0	0	0	0	43	29.3	35	25 to 35	74.4	17	39.5
27/02/2024	07:00	0	3	15	61	38	10	2	0	0	0	0	0	0	0	0	0	0	0	0	129	29	34.1	25 to 35	76.7	50	38.8
27/02/2024	08:00	1	4	29	53	30	8	2	0	0	0	0	0	0	0	0	0	0	0	0	127	27.8	33.5	25 to 35	65.4	40	31.5
27/02/2024	09:00	2	9	19	66	16	1	0	0	0	0	0	0	0	0	0	0	0	0	0	113	26.3	30	20 to 30	75.2	17	15.0
27/02/2024	10:00	1	4	25	51	11	2	0	0	0	0	0	0	0	0	0	0	0	0	0	94	26.3	29.9	20 to 30	80.9	13	13.8
27/02/2024	11:00	2	5	25	39	9	1	0	0	0	0	0	0	0	0	0	0	0	0	0	81	25.4	29.7	20 to 30	79.0	10	12.3
27/02/2024	12:00	2	4	19	39	14	4	0	0	0	0	0	0	0	0	0	0	0	0	0	82	26.7	32.1	20 to 30	70.7	18	22.0
27/02/2024	13:00	0	2	15	37	11	1	0	0	0	0	0	0	0	0	0	0	0	0	0	66	26.9	30.9	20 to 30	78.8	12	18.2
27/02/2024	14:00	0	6	25	40	12	1	0	0	0	0	0	0	0	0	0	0	0	0	0	84	26	30	20 to 30	77.4	13	15.5
27/02/2024	15:00	0	2	20	39	14	2	0	0	0	0	0	0	0	0	0	0	0	0	0	77	27	31.4	20 to 30	76.6	16	20.8
27/02/2024	16:00	0	4	15	31	23	7	0	0	0	0	0	0	0	0	0	0	0	0	0	80	28.2	33.9	25 to 35	67.5	30	37.5
27/02/2024	17:00	0	4	21	39	12	2	1	0	0	0	0	0	0	0	0	0	0	0	0	79	26.7	31.2	20 to 30	75.9	15	19.0
27/02/2024	18:00	0	4	16	26	12	1	0	0	0	0	0	0	0	0	0	0	0	0	0	59	26.5	31.7	20 to 30	71.2	13	22.0
27/02/2024	19:00	0	5	12	15	9	1	0	0	0	0	0	0	0	0	0	0	0	0	0	42	26	32.2	20 to 30	64.3	10	23.8
27/02/2024	20:00	0	1	2	12	7	0	2	0	0	0	0	0	0	0	0	0	0	0	0	24	29	33.6	25 to 35	79.2	9	37.5
27/02/2024	21:00	1	1	3	1	3	1	0	0	0	0	0	0	0	0	0	0	0	0	0	10	25.7	33.3	15 to 25	40.0	4	40.0
27/02/2024	22:00	0	0	0	0	1	0	0	0	0	0	0	0	0	0	0	0	0	0	0	1	32	35	25 to 35	100.0	1	100.0
27/02/2024	23:00	0	0	0	2	0	0	0	1	0	0	0	0	0	0	0	0	0	0	0	3	34	50	20 to 30	66.7	1	33.3
24 Hr Summary		9	59	266	577	239	47	9	2	0	0	0	0	0	0	0	0	0	0	0	1208	27.2	32.4	20 to 30	69.8	297	24.6

Incoming Histogram

Norwich Rd/Mill Rd Facing Lingwood

By Beech tree

from Thu-Feb-01-2024-12-00-AM to Thu-Feb-29-2024-11-59-PM

Date	Starting Hr:min	<15	15 to <20	20 to <25	25 to <30	30 to <35	35 to <40	40 to <45	45 to <50	50 to <55	55 to <60	60 to <65	65 to <70	70 to <75	75 to <80	80 to <85	85 to <90	90 to <95	95 to <100	100 to >105	Total Counts	Avg Speed (MPH)	85pct Speed	10MPH Pace	% in pace	# of Speeders	% Speeders
28/02/2024	00:00	0	0	0	1	0	0	0	0	0	0	0	0	0	0	0	0	0	0	0	1	27	30	20 to 30	100.0	*	*
28/02/2024	01:00	0	0	0	0	0	0	0	0	0	0	0	0	0	0	0	0	0	0	0	0	0	0	*	*	*	*
28/02/2024	02:00	0	0	0	0	0	0	0	0	0	0	0	0	0	0	0	0	0	0	0	0	0	0	*	*	*	*
28/02/2024	03:00	0	0	0	2	0	0	1	0	0	0	0	0	0	0	0	0	0	0	0	3	32	45	20 to 30	66.7	1	33.3
28/02/2024	04:00	0	0	0	0	1	0	0	0	0	0	0	0	0	0	0	0	0	0	0	1	32	35	25 to 35	100.0	1	100.0
28/02/2024	05:00	0	0	1	2	4	1	0	0	0	0	0	0	0	0	0	0	0	0	0	8	30.1	35	25 to 35	75.0	5	62.5
28/02/2024	06:00	0	2	5	10	11	4	0	0	0	0	0	0	0	0	0	0	0	0	0	32	28.8	34.5	25 to 35	65.6	15	46.9
28/02/2024	07:00	0	6	17	52	30	16	1	0	0	0	0	0	0	0	0	0	0	0	0	122	28.8	34.8	25 to 35	67.2	47	38.5
28/02/2024	08:00	1	7	22	63	32	14	0	0	0	0	0	0	0	0	0	0	0	0	0	139	28.2	33.9	25 to 35	68.3	46	33.1
28/02/2024	09:00	0	5	23	41	24	2	0	0	0	0	0	0	0	0	0	0	0	0	0	95	27.1	32.5	25 to 35	68.4	26	27.4
28/02/2024	10:00	2	6	19	48	12	4	1	0	0	0	0	0	0	0	0	0	0	0	0	92	26.5	31.2	20 to 30	72.8	17	18.5
28/02/2024	11:00	0	7	25	42	23	0	0	0	0	0	0	0	0	0	0	0	0	0	0	97	26.6	31.7	20 to 30	69.1	23	23.7
28/02/2024	12:00	0	3	21	39	14	4	0	0	0	0	0	0	0	0	0	0	0	0	0	81	27.1	32.1	20 to 30	74.1	18	22.2
28/02/2024	13:00	0	0	23	37	17	1	0	0	0	0	0	0	0	0	0	0	0	0	0	78	27.1	31.8	20 to 30	76.9	18	23.1
28/02/2024	14:00	1	5	14	42	11	2	0	0	0	0	0	0	0	0	0	0	0	0	0	75	26.6	30.9	20 to 30	74.7	13	17.3
28/02/2024	15:00	0	7	24	48	18	2	1	1	0	0	0	0	0	0	0	0	0	0	0	101	27	31.9	20 to 30	71.3	22	21.8
28/02/2024	16:00	0	3	20	46	19	1	0	0	1	0	0	0	0	0	0	0	0	0	0	90	27.4	31.8	20 to 30	73.3	21	23.3
28/02/2024	17:00	0	4	18	44	20	2	0	0	0	0	0	0	0	0	0	0	0	0	0	88	27.3	32.2	25 to 35	72.7	22	25.0
28/02/2024	18:00	0	5	22	31	15	1	3	0	0	0	0	0	0	0	0	0	0	0	0	77	26.9	32.3	20 to 30	68.8	19	24.7
28/02/2024	19:00	1	2	9	11	13	2	1	1	0	0	0	0	0	0	0	0	0	0	0	40	28.3	34.2	25 to 35	60.0	17	42.5
28/02/2024	20:00	0	2	6	9	3	1	0	1	0	0	0	0	0	0	0	0	0	0	0	22	27	33.3	20 to 30	68.2	5	22.7
28/02/2024	21:00	0	1	1	8	4	2	0	0	0	0	0	0	0	0	0	0	0	0	0	16	28.8	35	25 to 35	75.0	6	37.5
28/02/2024	22:00	0	0	1	2	1	1	0	0	0	0	0	0	0	0	0	0	0	0	0	5	29	35	20 to 30	60.0	2	40.0
28/02/2024	23:00	0	0	0	1	1	3	1	0	0	0	0	0	0	0	0	0	0	0	0	6	35.5	40	30 to 40	66.7	5	83.3
24 Hr Summary		5	65	271	579	273	63	9	3	1	0	0	0	0	0	0	0	0	0	0	1269	27.5	32.9	25 to 35	67.1	349	27.5

Incoming Histogram

Norwich Rd/Mill Rd Facing Lingwood

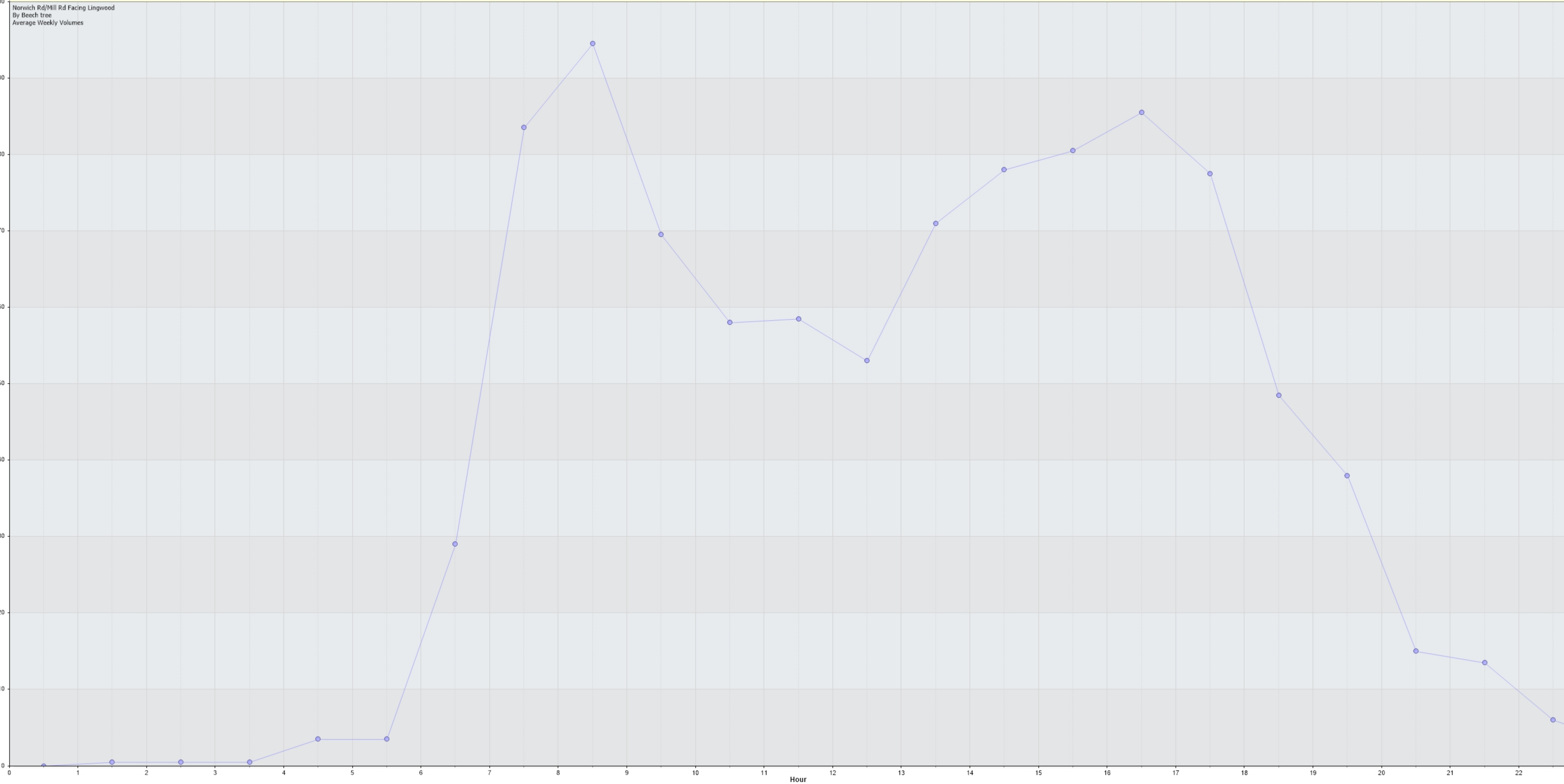
By Beech tree

from Thu-Feb-01-2024-12-00-AM to Thu-Feb-29-2024-11-59-PM

Date	Starting Hr:min	<15	15 to <20	20 to <25	25 to <30	30 to <35	35 to <40	40 to <45	45 to <50	50 to <55	55 to <60	60 to <65	65 to <70	70 to <75	75 to <80	80 to <85	85 to <90	90 to <95	95 to <100	100 to >105	Total Counts	Avg Speed (MPH)	85pct Speed	10MPH Pace	% in pace	# of Speeders	% Speeders
29/02/2024	00:00	0	0	0	0	0	0	0	0	0	0	0	0	0	0	0	0	0	0	0	0	0	0	*	*	*	*
29/02/2024	01:00	0	0	0	0	0	0	0	0	0	0	0	0	0	0	0	0	0	0	0	0	0	0	*	*	*	*
29/02/2024	02:00	0	0	0	0	0	1	0	0	0	0	0	0	0	0	0	0	0	0	0	1	37	40	30 to 40	100.0	1	100.0
29/02/2024	03:00	0	0	1	1	0	0	0	0	0	0	0	0	0	0	0	0	0	0	0	2	24.5	30	20 to 30	100.0	*	*
29/02/2024	04:00	0	0	0	0	1	0	0	0	0	0	0	0	0	0	0	0	0	0	0	1	32	35	25 to 35	100.0	1	100.0
29/02/2024	05:00	0	0	0	0	1	1	0	0	0	0	0	0	0	0	0	0	0	0	0	2	34.5	40	30 to 40	100.0	2	100.0
29/02/2024	06:00	0	2	8	12	16	5	0	0	0	0	0	0	0	0	0	0	0	0	0	43	28.9	34.7	25 to 35	65.1	21	48.8
29/02/2024	07:00	1	4	19	46	38	8	0	0	0	0	0	0	0	0	0	0	0	0	0	116	28.4	33.8	25 to 35	72.4	46	39.7
29/02/2024	08:00	0	2	21	62	34	9	1	0	0	0	0	0	0	0	0	0	0	0	0	129	28.6	33.7	25 to 35	74.4	44	34.1
29/02/2024	09:00	0	4	17	67	26	1	0	0	0	0	0	0	0	0	0	0	0	0	0	115	27.5	31.9	25 to 35	80.9	27	23.5
29/02/2024	10:00	2	2	15	39	13	2	1	0	0	0	0	0	0	0	0	0	0	0	0	74	27	31.9	20 to 30	73.0	16	21.6
29/02/2024	11:00	0	2	14	49	23	1	0	0	0	0	0	0	0	0	0	0	0	0	0	89	27.8	32.4	25 to 35	80.9	24	27.0
29/02/2024	12:00	0	7	24	42	13	1	0	0	0	0	0	0	0	0	0	0	0	0	0	87	26	30.4	20 to 30	75.9	14	16.1
29/02/2024	13:00	0	1	13	28	10	5	1	0	0	0	0	0	0	0	0	0	0	0	0	58	28	33.5	20 to 30	70.7	16	27.6
29/02/2024	14:00	3	3	13	38	11	2	0	0	0	0	0	0	0	0	0	0	0	0	0	70	26.4	31.4	20 to 30	72.9	13	18.6
29/02/2024	15:00	1	4	18	32	21	3	0	0	0	0	0	0	0	0	0	0	0	0	0	79	27.2	32.9	25 to 35	67.1	24	30.4
29/02/2024	16:00	0	3	17	46	14	3	2	0	0	0	0	0	0	0	0	0	0	0	0	85	27.5	32.1	20 to 30	74.1	19	22.4
29/02/2024	17:00	0	7	15	40	12	1	0	0	0	0	0	0	0	0	0	0	0	0	0	75	26.4	30.8	20 to 30	73.3	13	17.3
29/02/2024	18:00	0	3	15	19	12	0	1	0	0	0	0	0	0	0	0	0	0	0	0	50	26.7	32.1	20 to 30	68.0	13	26.0
29/02/2024	19:00	0	2	15	19	8	2	0	0	0	0	0	0	0	0	0	0	0	0	0	46	26.4	31.9	20 to 30	73.9	10	21.7
29/02/2024	20:00	1	3	0	3	5	2	0	0	0	0	0	0	0	0	0	0	0	0	0	14	27.1	35	25 to 35	57.1	7	50.0
29/02/2024	21:00	0	1	3	6	5	1	0	0	0	0	0	0	0	0	0	0	0	0	0	16	27.8	34	25 to 35	68.8	6	37.5
29/02/2024	22:00	0	1	0	5	1	1	0	0	0	0	0	0	0	0	0	0	0	0	0	8	27.8	35	25 to 35	75.0	2	25.0
29/02/2024	23:00	0	0	0	0	1	1	0	0	0	0	0	0	0	0	0	0	0	0	0	2	34.5	40	30 to 40	100.0	2	100.0
24 Hr Summary		8	51	228	554	265	50	6	0	0	0	0	0	0	0	0	0	0	0	0	1162	27.5	32.8	25 to 35	70.5	321	27.6



Incoming: Average Hourly Volume for Week of 29/01/2024

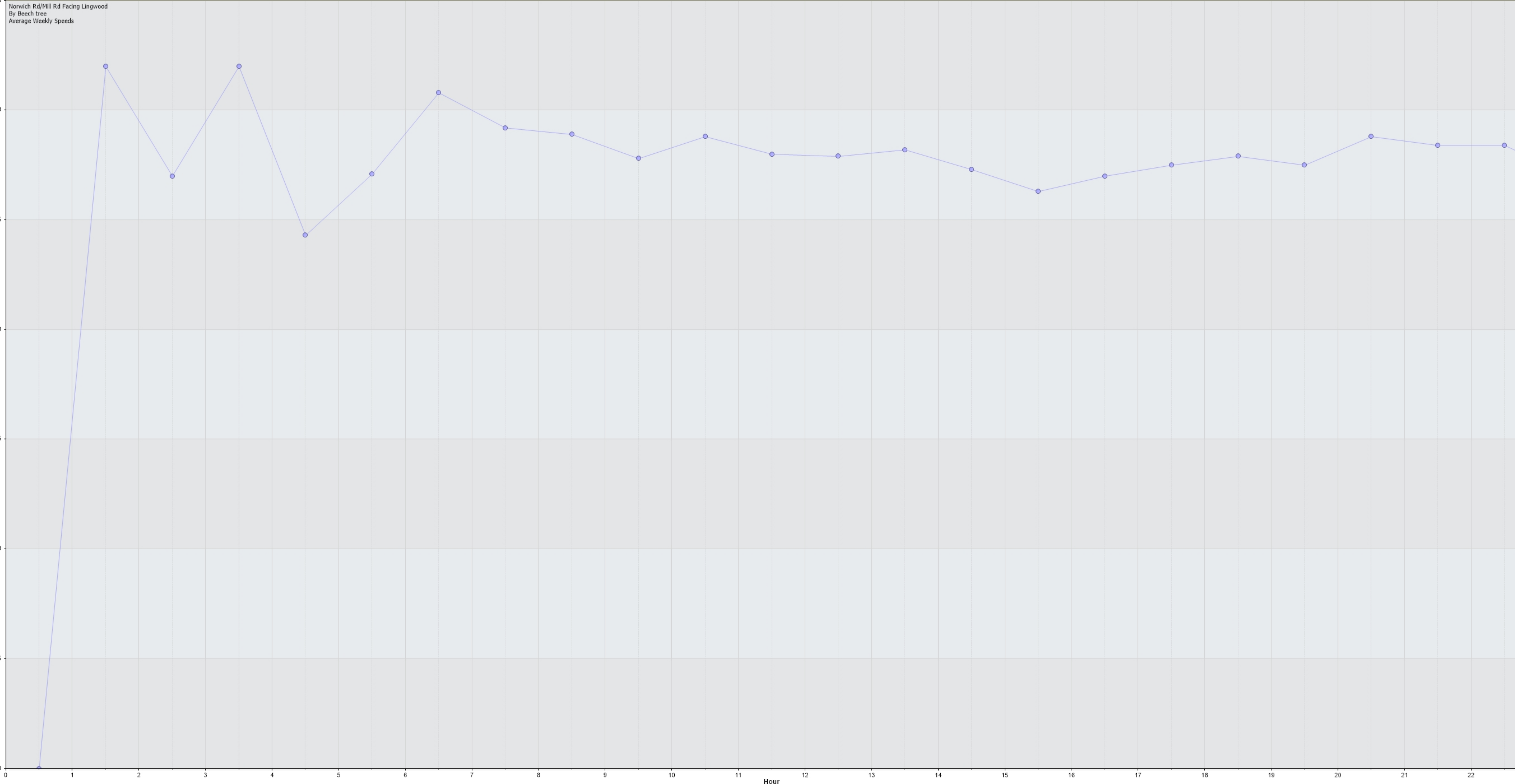


Norwich Rd/Mill Rd Facing Lingwood  
By Beech tree  
Average Weekly Volumes









Norwich Rd/Mill Rd Facing Lingwood  
By Beech tree  
Average Weekly Speeds









Norwich Rd/Mill Rd Facing Lingwood  
By Beech tree  
Daily Volumes

